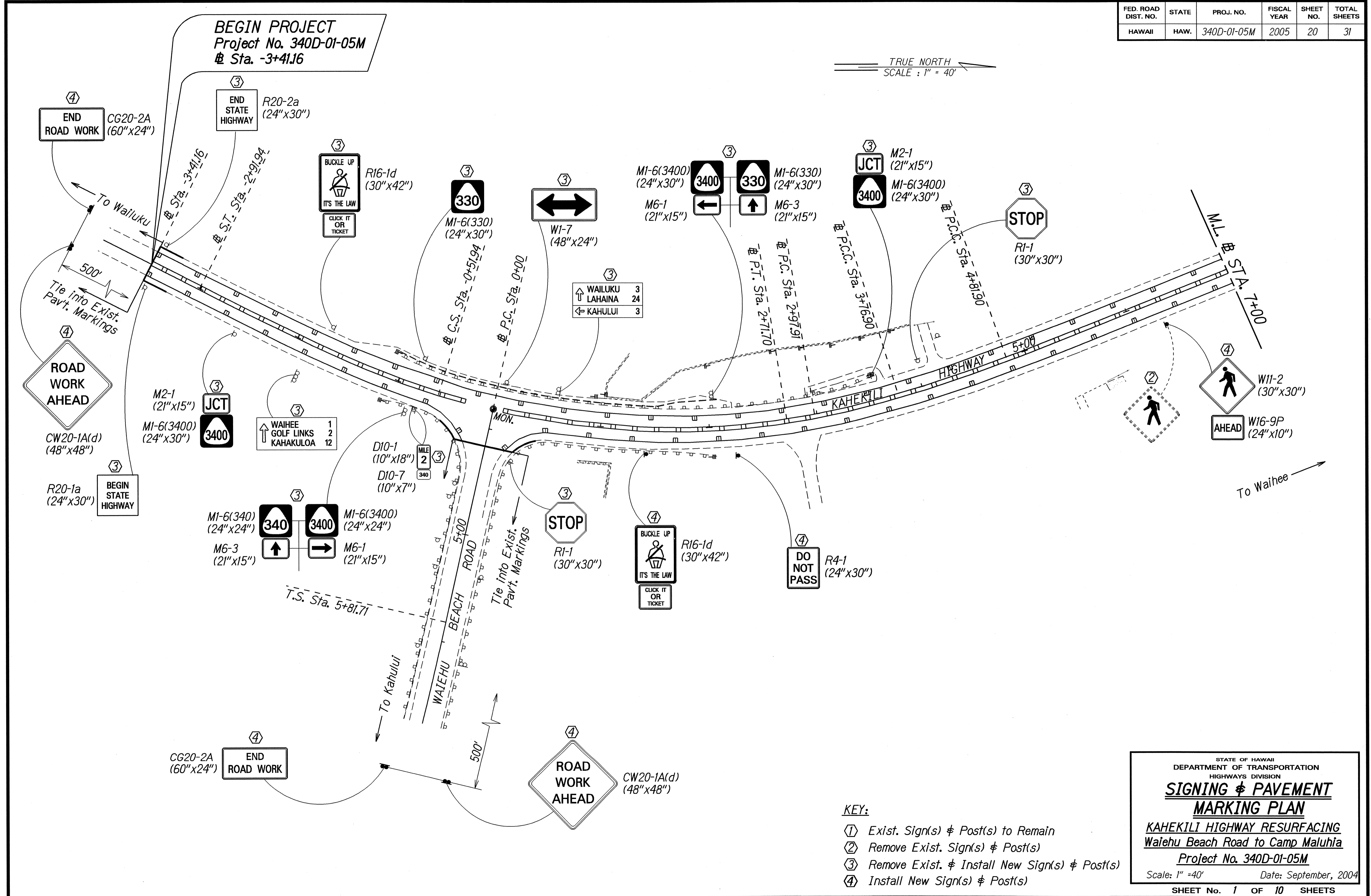


| FED. ROAD DIST. NO. | STATE | PROJ. NO. | FISCAL YEAR | SHEET NO. | TOTAL SHEETS |
|---------------------|-------|-------------|-------------|-----------|--------------|
| HAWAII | HAW. | 340D-01-05M | 2005 | 20 | 31 |



| | |
|---------------|------|
| DESIGNED BY | DATE |
| DRAWN BY | 9/04 |
| CHECKED BY | |
| NOTED BY | |
| QUANTITIES BY | |
| CHECKED BY | |

- KEY:**
- ① Exist. Sign(s) & Post(s) to Remain
 - ② Remove Exist. Sign(s) & Post(s)
 - ③ Remove Exist. & Install New Sign(s) & Post(s)
 - ④ Install New Sign(s) & Post(s)

STATE OF HAWAII
DEPARTMENT OF TRANSPORTATION
HIGHWAYS DIVISION

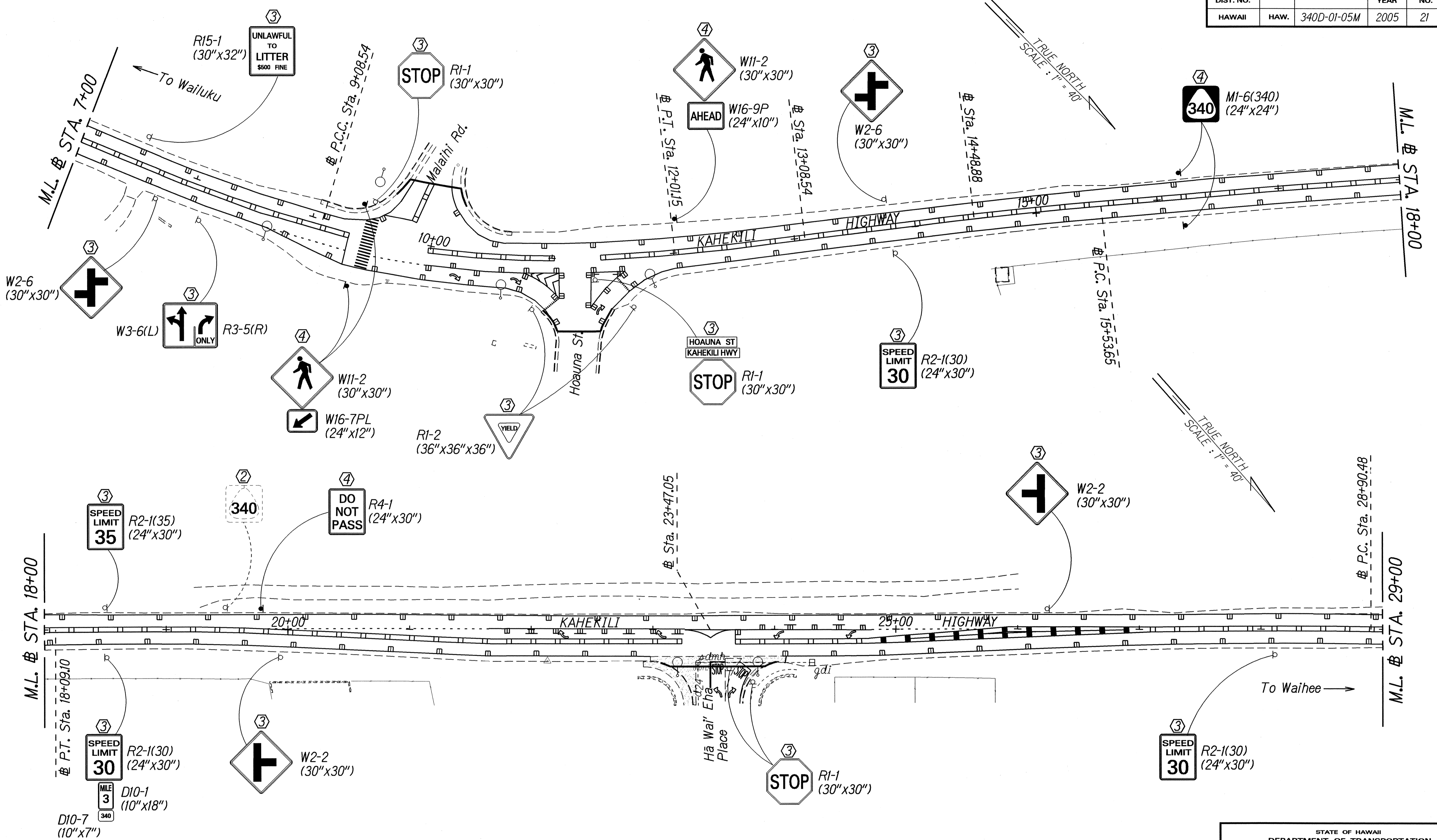
**SIGNING & PAVEMENT
MARKING PLAN**

**KAHEKILI HIGHWAY RESURFACING
Waiehu Beach Road to Camp Maluhia
Project No. 340D-01-05M**

Scale: 1" = 40' Date: September, 2004

SHEET No. 1 OF 10 SHEETS

| FED. ROAD DIST. NO. | STATE | PROJ. NO. | FISCAL YEAR | SHEET NO. | TOTAL SHEETS |
|---------------------|-------|-------------|-------------|-----------|--------------|
| HAWAII | HAW. | 340D-01-05M | 2005 | 21 | 31 |



| | |
|---------------|------|
| DESIGNED BY | DATE |
| DRAWN BY | |
| TRACED BY | |
| DESIGNED BY | |
| QUANTITIES BY | |
| CHECKED BY | |

- KEY:**
- ① Exist. Sign(s) & Post(s) to Remain
 - ② Remove Exist. Sign(s) & Post(s)
 - ③ Remove Exist. & Install New Sign(s) & Post(s)
 - ④ Install New Sign(s) & Post(s)

STATE OF HAWAII
DEPARTMENT OF TRANSPORTATION
HIGHWAYS DIVISION

**SIGNING & PAVEMENT
MARKING PLAN**

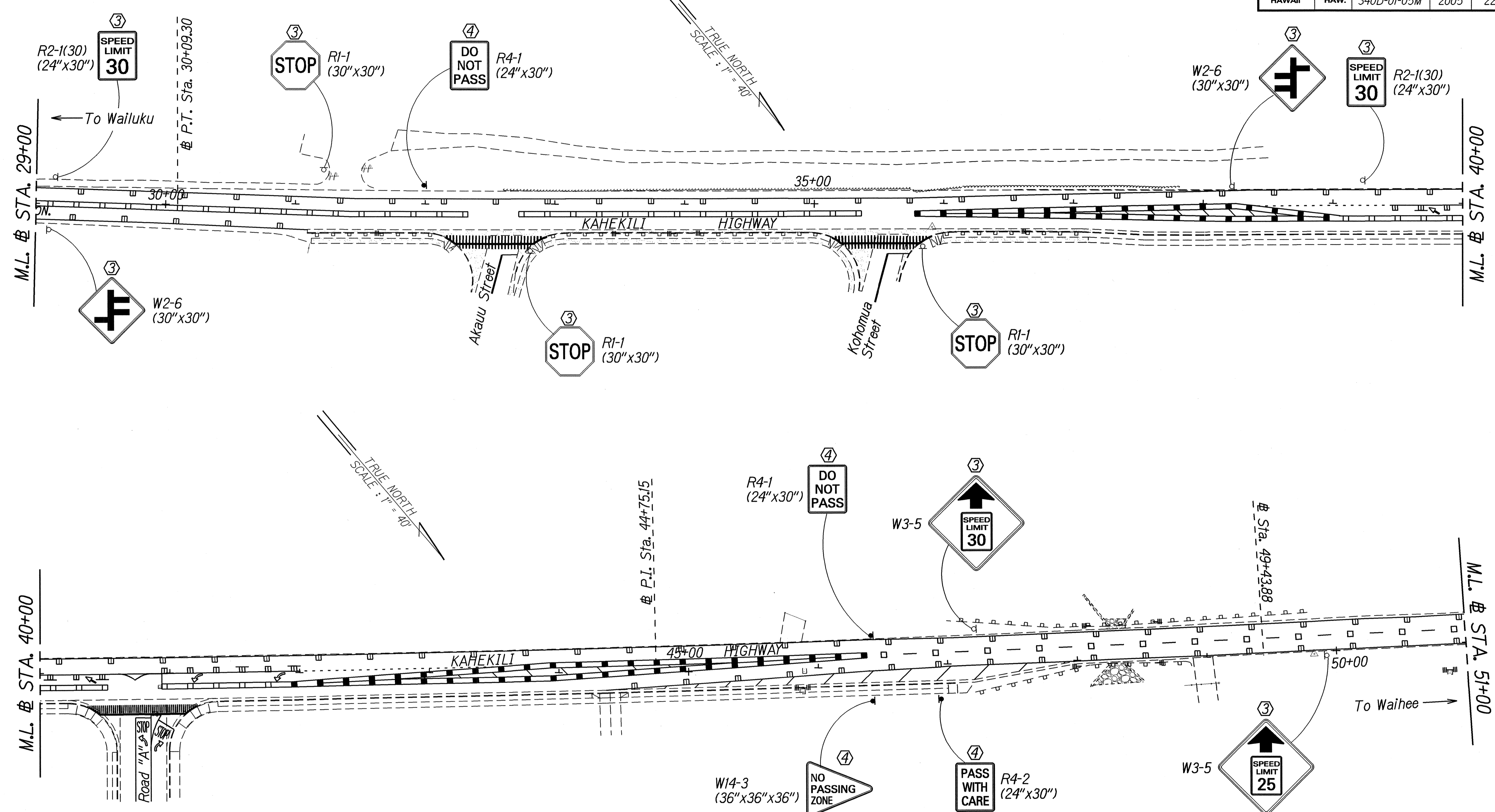
**KAHEKILI HIGHWAY RESURFACING
Waiehu Beach Road to Camp Maluhia**

Project No. 340D-01-05M

Scale: 1" = 40' Date: September, 2004

SHEET No. 2 OF 10 SHEETS

| FED. ROAD DIST. NO. | STATE | PROJ. NO. | FISCAL YEAR | SHEET NO. | TOTAL SHEETS |
|---------------------|-------|-------------|-------------|-----------|--------------|
| HAWAII | HAW. | 340D-01-05M | 2005 | 22 | 31 |



| | |
|---------------|------|
| ORIGINAL PLAN | DATE |
| DESIGNED BY | 2/04 |
| DRAWN BY | |
| CHECKED BY | |
| QUANTITIES BY | |
| NOTED BY | |

- KEY:**
- ① Exist. Sign(s) & Post(s) to Remain
 - ② Remove Exist. Sign(s) & Post(s)
 - ③ Remove Exist. & Install New Sign(s) & Post(s)
 - ④ Install New Sign(s) & Post(s)

STATE OF HAWAII
DEPARTMENT OF TRANSPORTATION
HIGHWAYS DIVISION

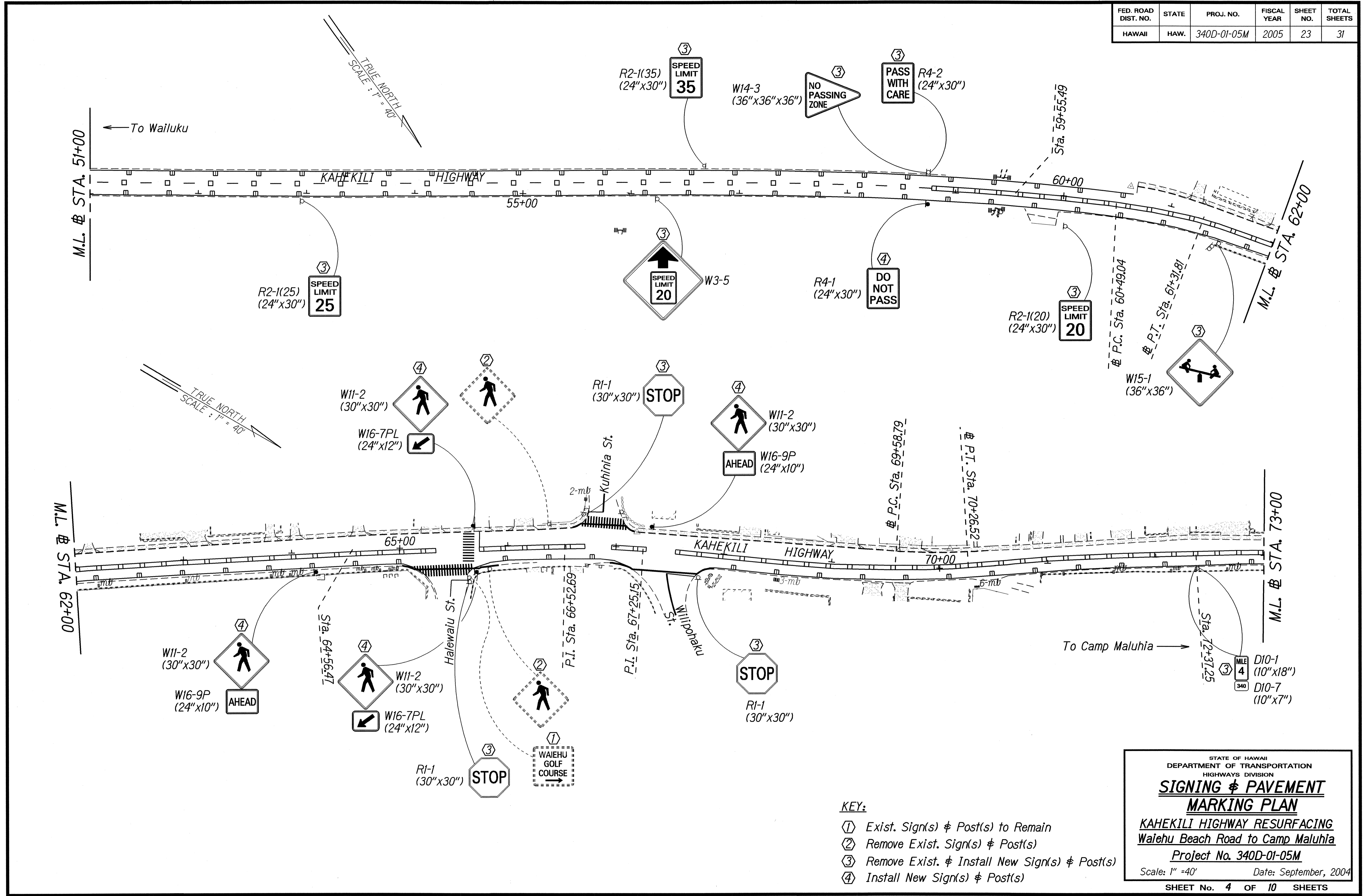
**SIGNING & PAVEMENT
MARKING PLAN**

**KAHEKILI HIGHWAY RESURFACING
Waiehu Beach Road to Camp Maluhia
Project No. 340D-01-05M**

Scale: 1" = 40' Date: September, 2004

SHEET No. 3 OF 10 SHEETS

| FED. ROAD DIST. NO. | STATE | PROJ. NO. | FISCAL YEAR | SHEET NO. | TOTAL SHEETS |
|---------------------|-------|-------------|-------------|-----------|--------------|
| HAWAII | HAW. | 340D-01-05M | 2005 | 23 | 31 |



| | |
|---------------|------|
| DESIGNED BY | DATE |
| DRAWN BY | |
| CHECKED BY | |
| QUANTITIES BY | |
| NOTED BY | |
| ORIGINAL PLAN | |

- KEY:**
- ① Exist. Sign(s) & Post(s) to Remain
 - ② Remove Exist. Sign(s) & Post(s)
 - ③ Remove Exist. & Install New Sign(s) & Post(s)
 - ④ Install New Sign(s) & Post(s)

STATE OF HAWAII
DEPARTMENT OF TRANSPORTATION
HIGHWAYS DIVISION

SIGNING & PAVEMENT MARKING PLAN

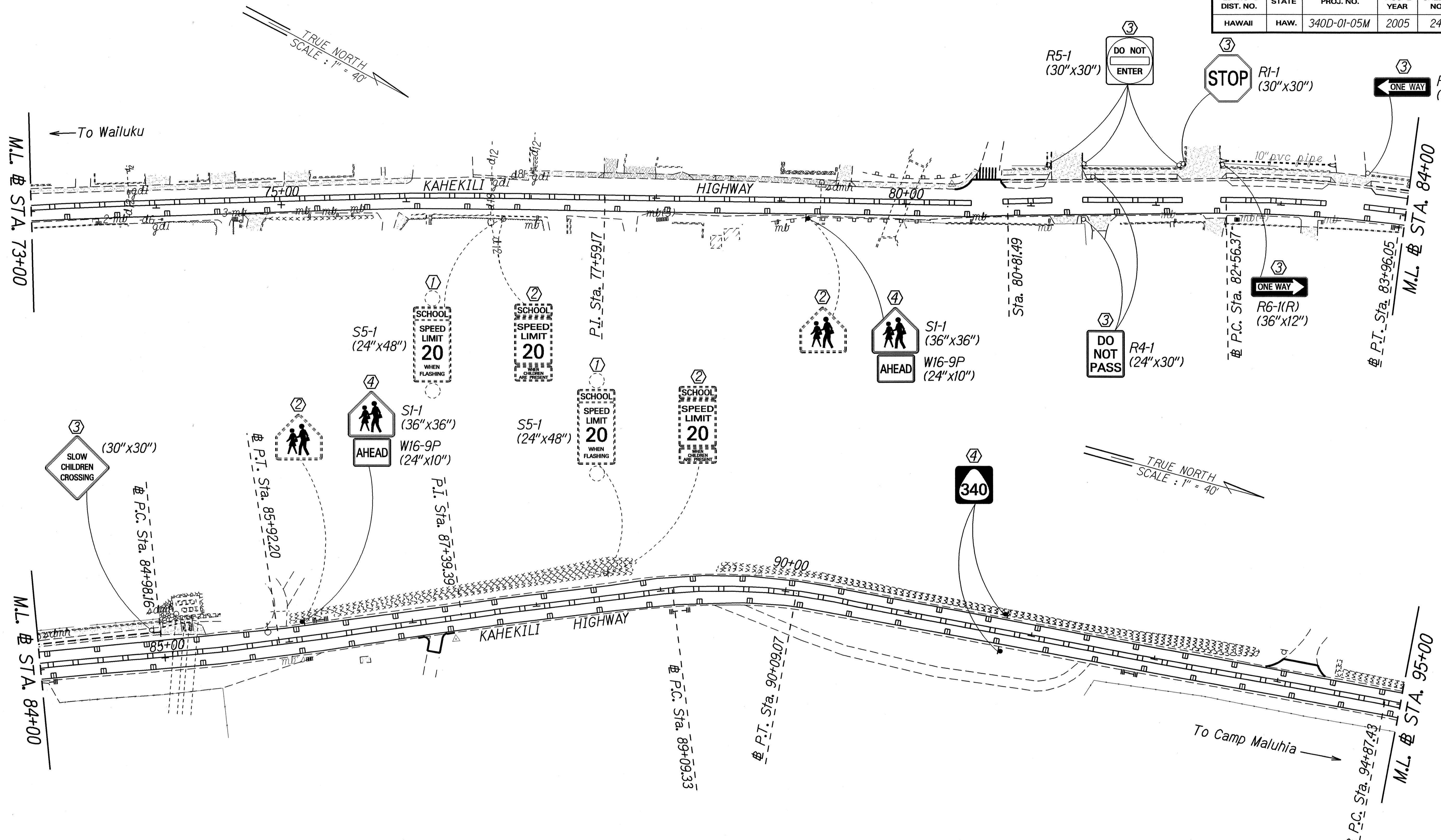
**KAHEKILI HIGHWAY RESURFACING
Waiehu Beach Road to Camp Maluhia**

Project No. 340D-01-05M

Scale: 1" = 40' Date: September, 2004

SHEET No. 4 OF 10 SHEETS

| FED. ROAD DIST. NO. | STATE | PROJ. NO. | FISCAL YEAR | SHEET NO. | TOTAL SHEETS |
|---------------------|-------|-------------|-------------|-----------|--------------|
| HAWAII | HAW. | 340D-01-05M | 2005 | 24 | 31 |



| | |
|---------------|------|
| ORIGINAL PLAN | DATE |
| DATE | 9/04 |
| DESIGNED BY | |
| QUANTITIES BY | |
| CHECKED BY | |

- KEY:**
- ① Exist. Sign(s) & Post(s) to Remain
 - ② Remove Exist. Sign(s) & Post(s)
 - ③ Remove Exist. & Install New Sign(s) & Post(s)
 - ④ Install New Sign(s) & Post(s)

STATE OF HAWAII
DEPARTMENT OF TRANSPORTATION
HIGHWAYS DIVISION

**SIGNING & PAVEMENT
MARKING PLAN**

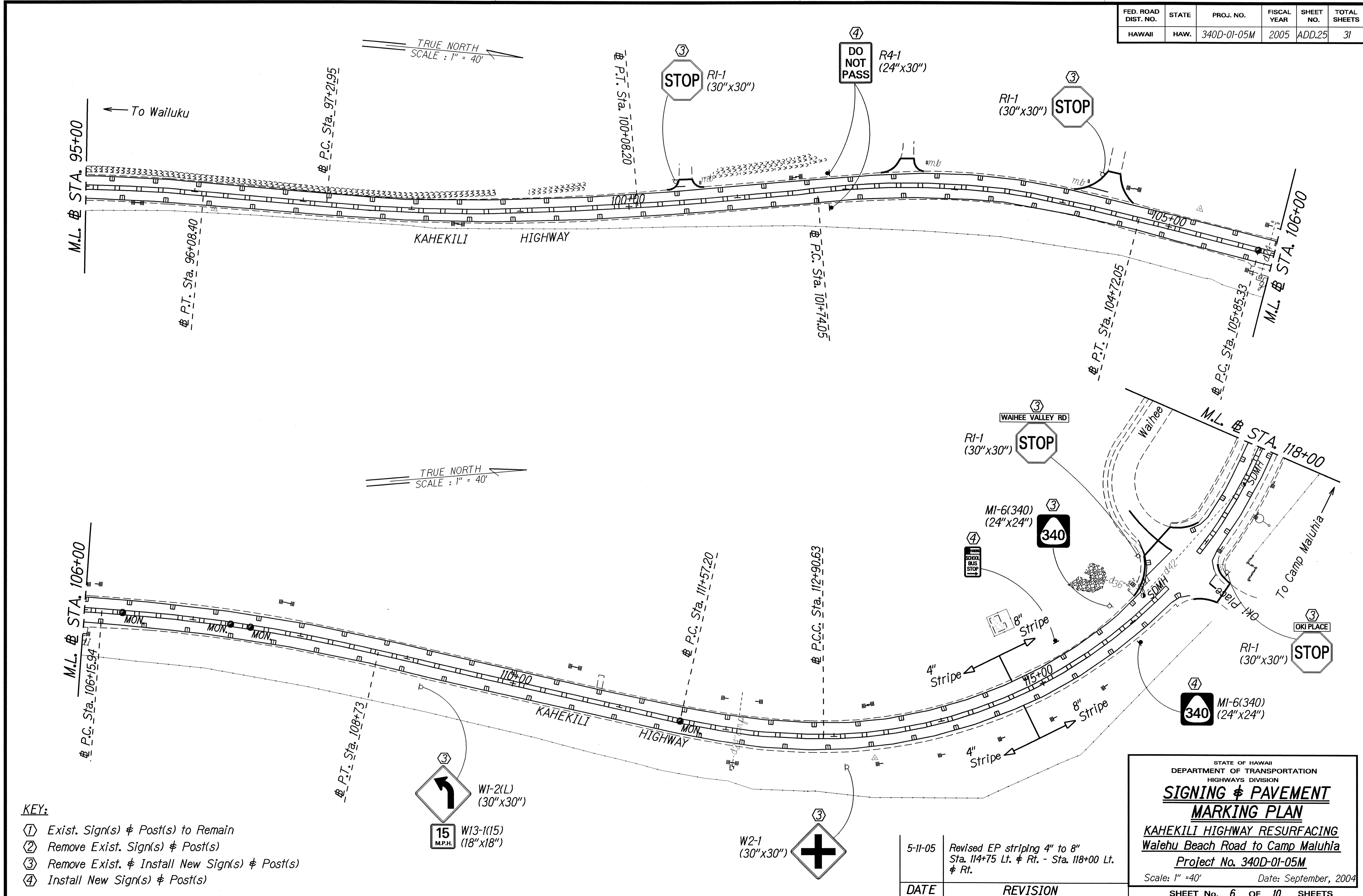
**KAHEKILI HIGHWAY RESURFACING
Waiehu Beach Road to Camp Maluhia**

Project No. 340D-01-05M

Scale: 1" = 40' Date: September, 2004

SHEET No. 5 OF 10 SHEETS

| FED. ROAD DIST. NO. | STATE | PROJ. NO. | FISCAL YEAR | SHEET NO. | TOTAL SHEETS |
|---------------------|-------|-------------|-------------|-----------|--------------|
| HAWAII | HAW. | 340D-01-05M | 2005 | ADD.25 | 31 |



| | |
|-------------------|------|
| SURVEY PLOTTED BY | DATE |
| DRAWN BY | 9/04 |
| TRACED BY | |
| DESIGNED BY | |
| CHECKED BY | |

- KEY:**
- ① Exist. Sign(s) & Post(s) to Remain
 - ② Remove Exist. Sign(s) & Post(s)
 - ③ Remove Exist. & Install New Sign(s) & Post(s)
 - ④ Install New Sign(s) & Post(s)

| DATE | REVISION |
|---------|--|
| 5-11-05 | Revised EP striping 4" to 8" Sta. 114+75 Lt. & Rt. - Sta. 118+00 Lt. & Rt. |

STATE OF HAWAII
DEPARTMENT OF TRANSPORTATION
HIGHWAYS DIVISION

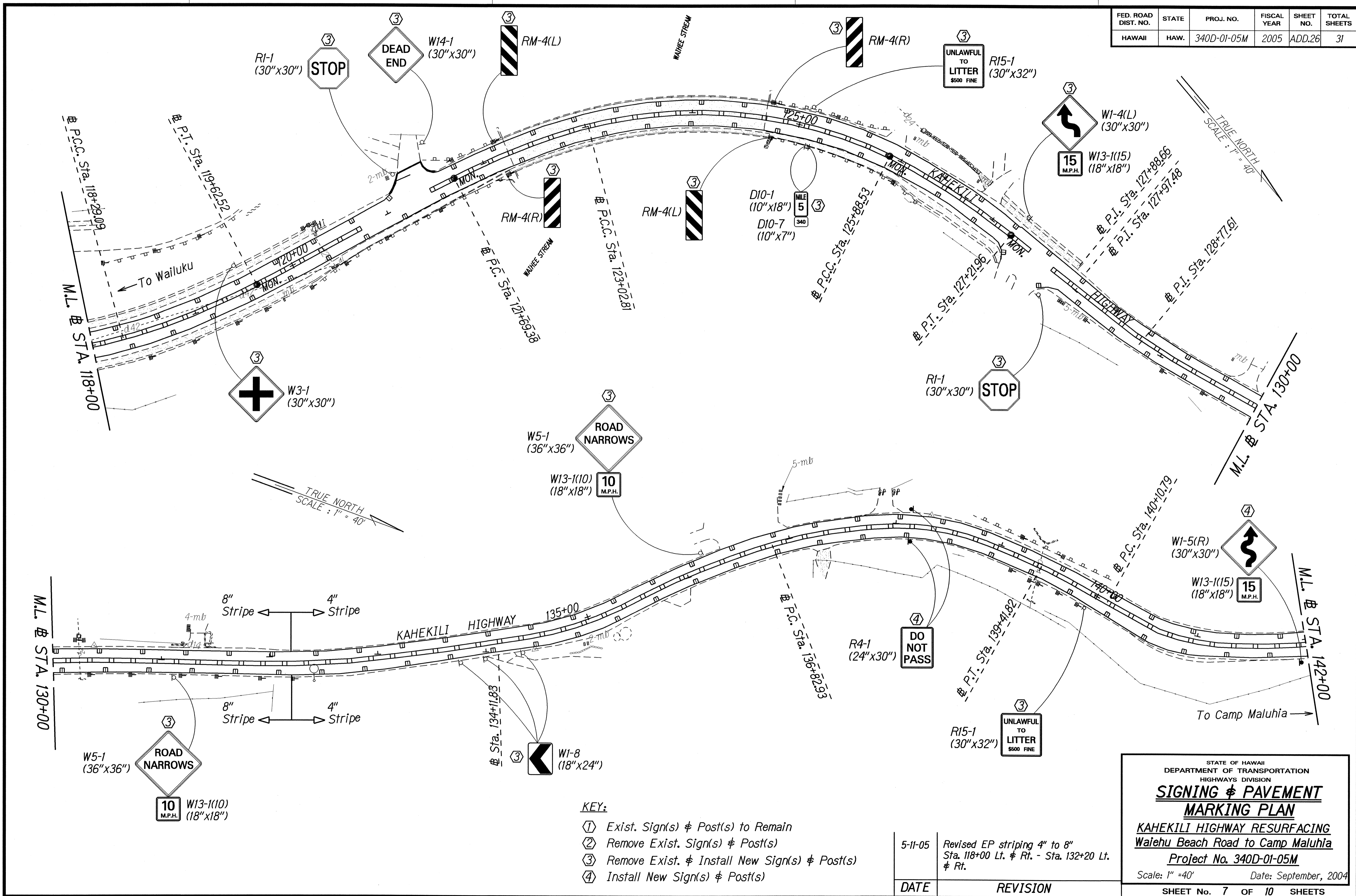
**SIGNING & PAVEMENT
MARKING PLAN**

**KAHEKILI HIGHWAY RESURFACING
Waiehu Beach Road to Camp Maluhia**
Project No. 340D-01-05M

Scale: 1" = 40' Date: September, 2004

SHEET No. 6 OF 10 SHEETS

| FED. ROAD DIST. NO. | STATE | PROJ. NO. | FISCAL YEAR | SHEET NO. | TOTAL SHEETS |
|---------------------|-------|-------------|-------------|-----------|--------------|
| HAWAII | HAW. | 340D-01-05M | 2005 | ADD.26 | 31 |



| | |
|-------------------|------|
| SURVEY PLOTTED BY | DATE |
| DRAWN BY | |
| TRACED BY | |
| NOTE BOOK | |
| QUANTITIES BY | |
| CHECKED BY | |

- KEY:**
- ① Exist. Sign(s) & Post(s) to Remain
 - ② Remove Exist. Sign(s) & Post(s)
 - ③ Remove Exist. & Install New Sign(s) & Post(s)
 - ④ Install New Sign(s) & Post(s)

| DATE | REVISION |
|---------|--|
| 5-11-05 | Revised EP striping 4" to 8" Sta. 118+00 Lt. & Rt. - Sta. 132+20 Lt. & Rt. |

STATE OF HAWAII
DEPARTMENT OF TRANSPORTATION
HIGHWAYS DIVISION

SIGNING & PAVEMENT MARKING PLAN

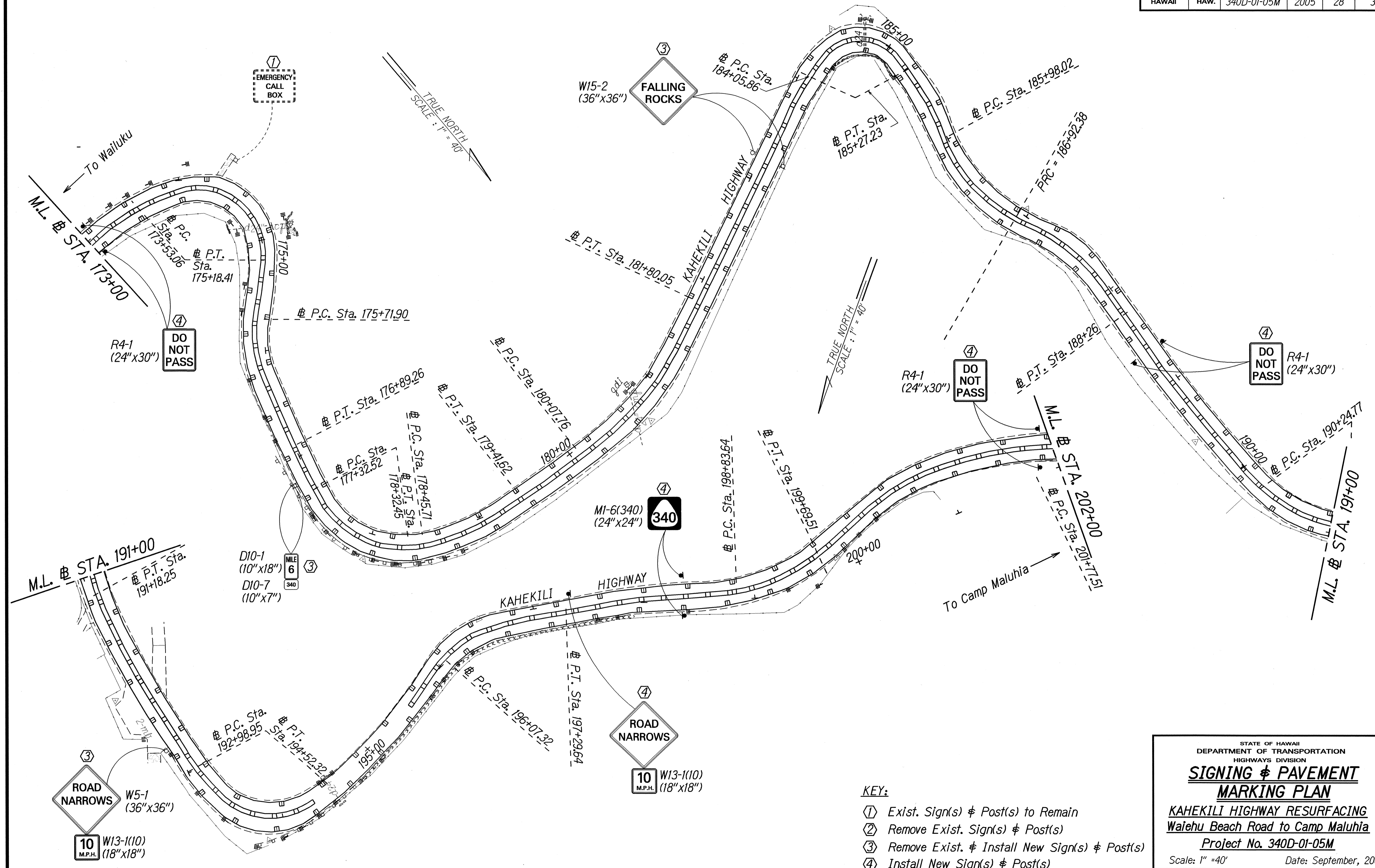
**KAHEKILI HIGHWAY RESURFACING
Waiehu Beach Road to Camp Maluhia**

Project No. 340D-01-05M

Scale: 1" = 40' Date: September, 2004

SHEET No. 7 OF 10 SHEETS

| FED. ROAD DIST. NO. | STATE | PROJ. NO. | FISCAL YEAR | SHEET NO. | TOTAL SHEETS |
|---------------------|-------|-------------|-------------|-----------|--------------|
| HAWAII | HAW. | 340D-01-05M | 2005 | 28 | 31 |



| | |
|---------------|------|
| ORIGINAL PLAN | DATE |
| REVISION 1 | DATE |
| REVISION 2 | DATE |
| REVISION 3 | DATE |
| REVISION 4 | DATE |
| REVISION 5 | DATE |
| REVISION 6 | DATE |
| REVISION 7 | DATE |
| REVISION 8 | DATE |
| REVISION 9 | DATE |
| REVISION 10 | DATE |

- KEY:**
- ① Exist. Sign(s) & Post(s) to Remain
 - ② Remove Exist. Sign(s) & Post(s)
 - ③ Remove Exist. & Install New Sign(s) & Post(s)
 - ④ Install New Sign(s) & Post(s)

STATE OF HAWAII
DEPARTMENT OF TRANSPORTATION
HIGHWAYS DIVISION

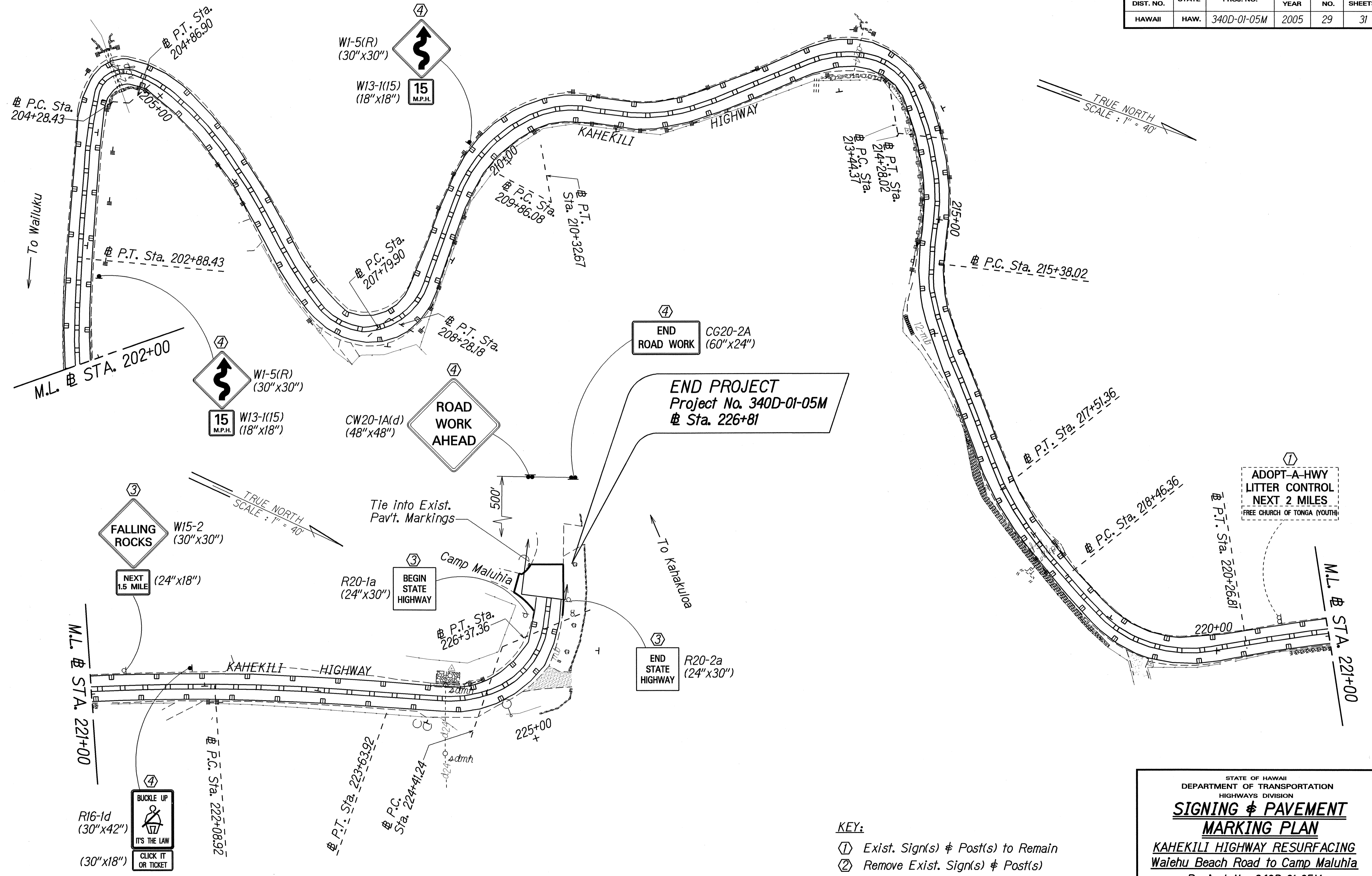
**SIGNING & PAVEMENT
MARKING PLAN**

**KAHEKILI HIGHWAY RESURFACING
Waiehu Beach Road to Camp Maluhia
Project No. 340D-01-05M**

Scale: 1" = 40' Date: September, 2004

SHEET No. 9 OF 10 SHEETS

| FED. ROAD DIST. NO. | STATE | PROJ. NO. | FISCAL YEAR | SHEET NO. | TOTAL SHEETS |
|---------------------|-------|-------------|-------------|-----------|--------------|
| HAWAII | HAW. | 340D-01-05M | 2005 | 29 | 31 |



| | |
|-------------------|--------|
| DATE | 3/2004 |
| SURVEY PLOTTED BY | |
| DRAWN BY | |
| DESIGNED BY | |
| QUANTITIES BY | |
| CHECKED BY | |

- KEY:**
- ① Exist. Sign(s) & Post(s) to Remain
 - ② Remove Exist. Sign(s) & Post(s)
 - ③ Remove Exist. & Install New Sign(s) & Post(s)
 - ④ Install New Sign(s) & Post(s)

STATE OF HAWAII
DEPARTMENT OF TRANSPORTATION
HIGHWAYS DIVISION

**SIGNING & PAVEMENT
MARKING PLAN**

**KAHEKILI HIGHWAY RESURFACING
Waiehu Beach Road to Camp Malunua
Project No. 340D-01-05M**

Scale: 1" = 40' Date: September, 2004

SHEET No. 10 OF 10 SHEETS