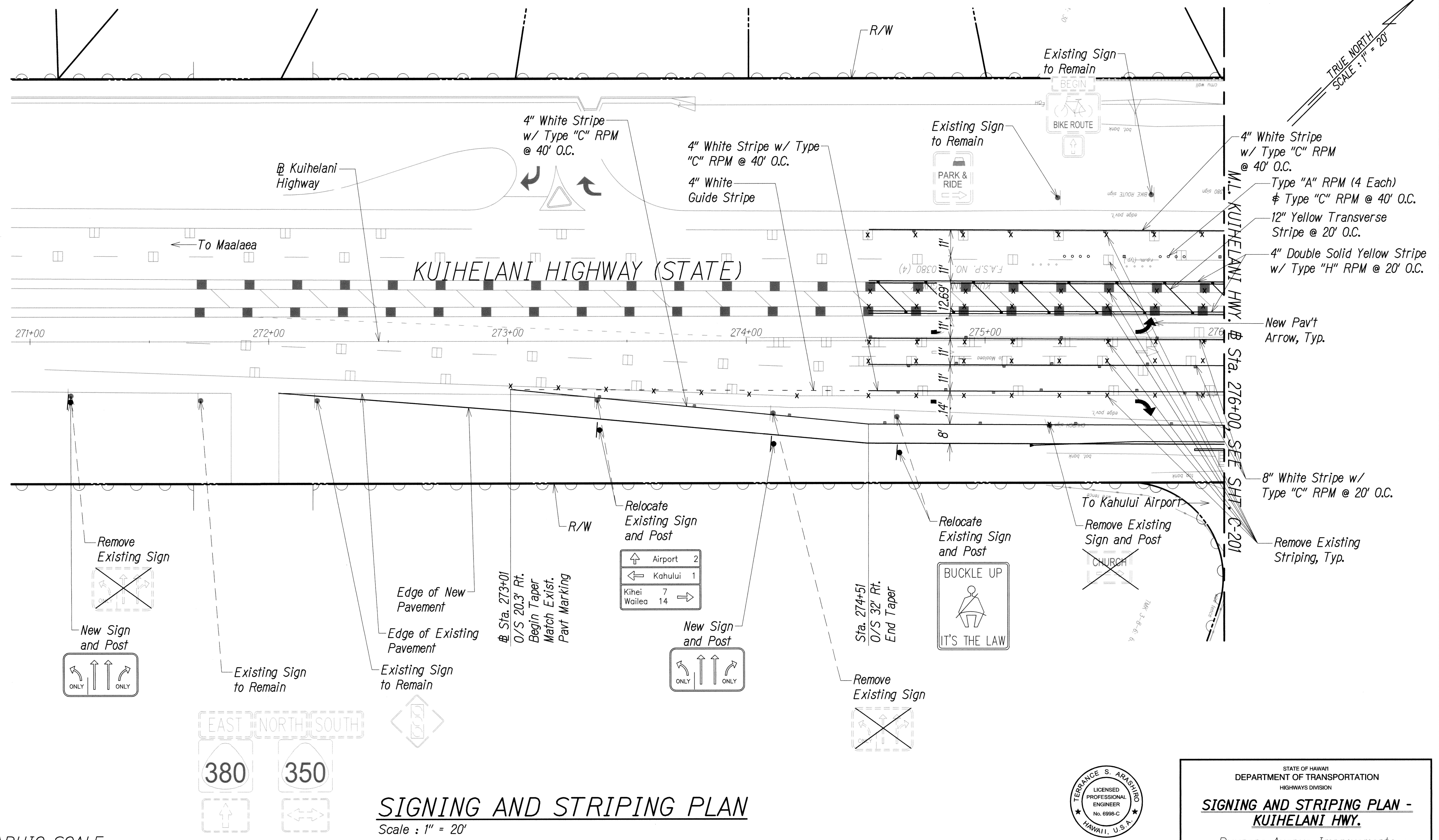



DIST. NO.	STATE	PROJ. NO.	FISCAL YEAR	SHEET NO.	TOTAL SHEETS
MAUI	HAW.	311A-01-17	2017	17	44



TRUE NORTH
SCALE: 1" = 20'


SURVEY PLOTTED BY	DATE
DRAWN BY	
DESIGNED BY	
QUANTITIES BY	
CHECKED BY	
ORIGINAL PLAN	No.

GRAPHIC SCALE:
20' 10' 0 20' 40'
SCALE: 1" = 20'



SIGNING AND STRIPING PLAN

Scale : 1" = 20'



THIS WORK WAS PREPARED BY ME OR UNDER MY SUPERVISION.
Date: APRIL 30, 2018
LIC. EXP. DATE

STATE OF HAWAII
DEPARTMENT OF TRANSPORTATION
HIGHWAYS DIVISION

SIGNING AND STRIPING PLAN - KUIHELANI HWY.

Puunene Avenue Improvements at Kuihelani Highway
District of Maui

Scale: As Shown Date: May 2017

SHEET No. C-203 OF 44 SHEETS