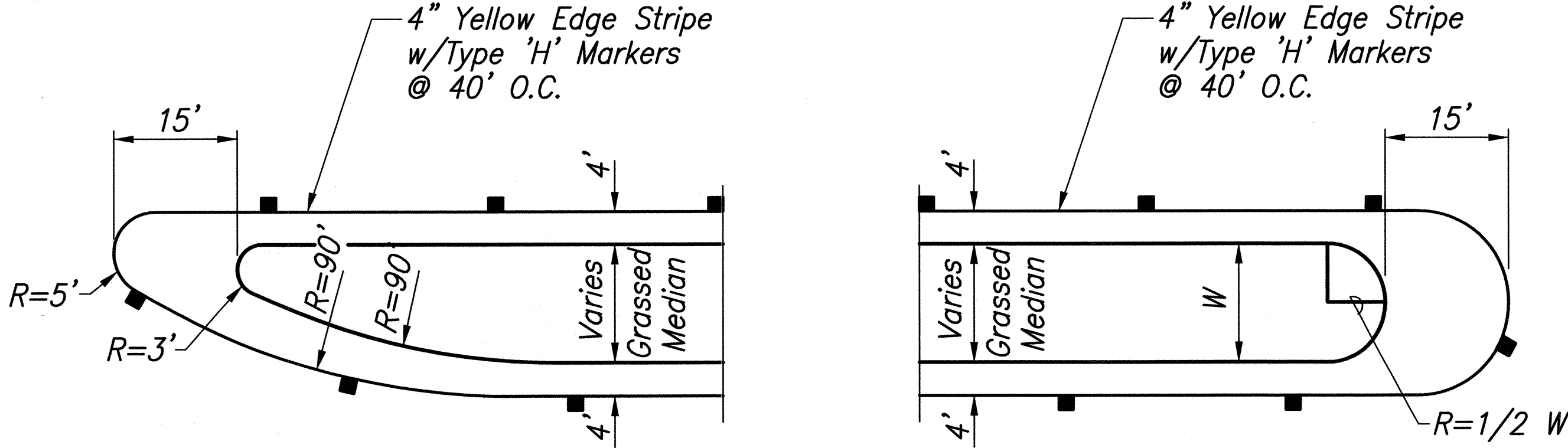
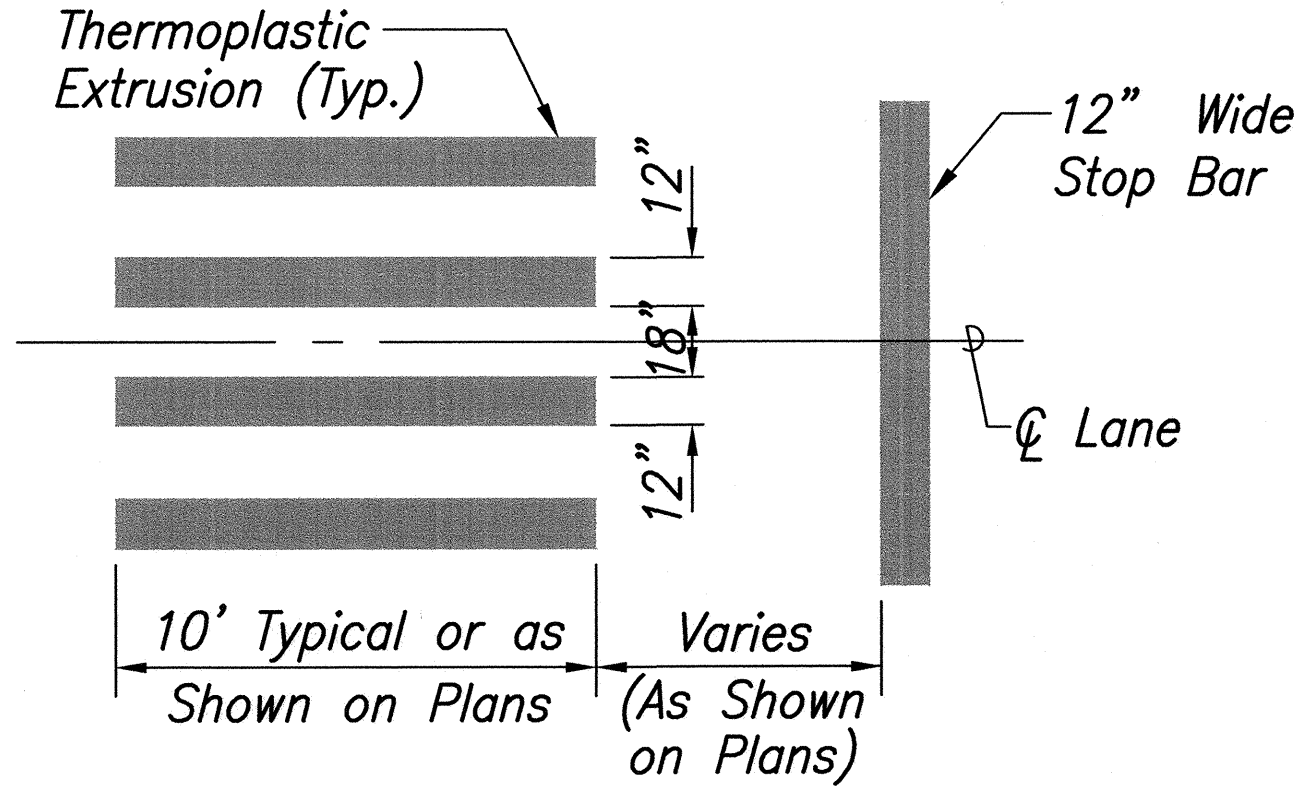


FED. ROAD DIST. NO.	STATE	FEDERAL - AID PROJ. NO.	FISCAL YEAR	SHEET NO.	TOTAL SHEETS
HAWAII	HAW.	NH-A311(6)R	2006	84	173



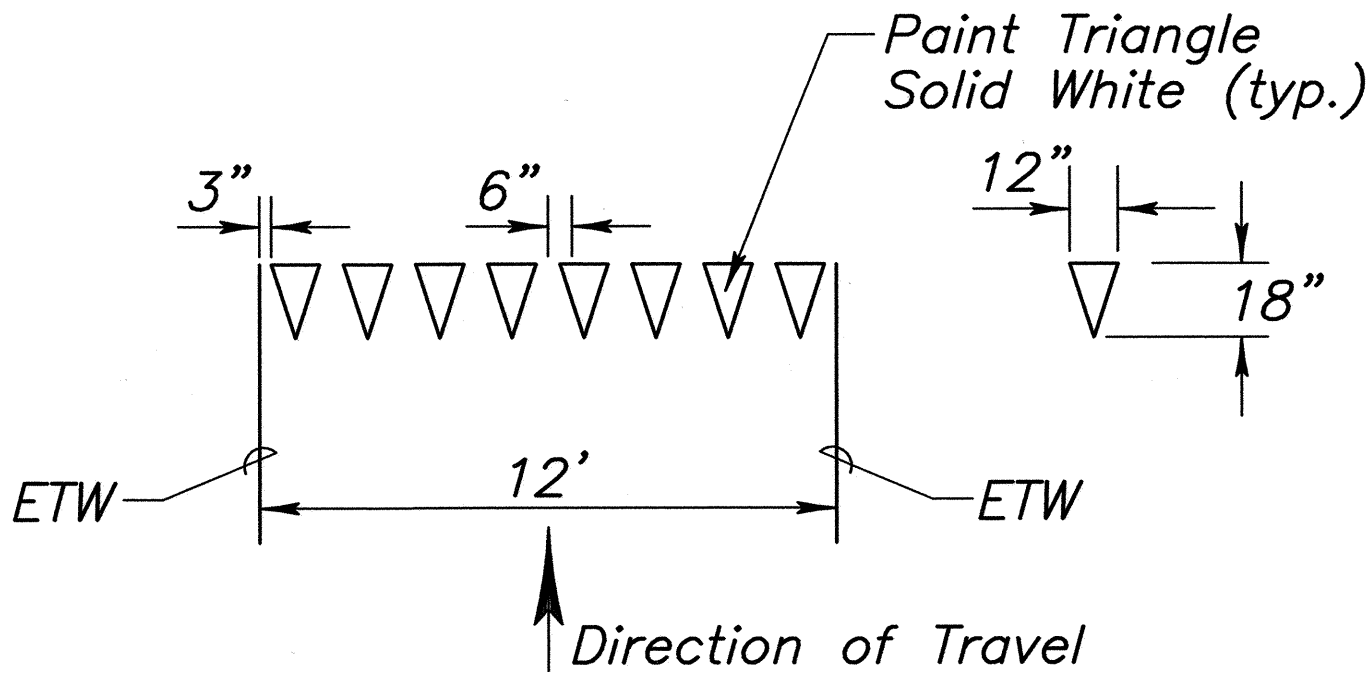
TYPICAL STRIPED MEDIAN NOSING DETAILS

Scale: None



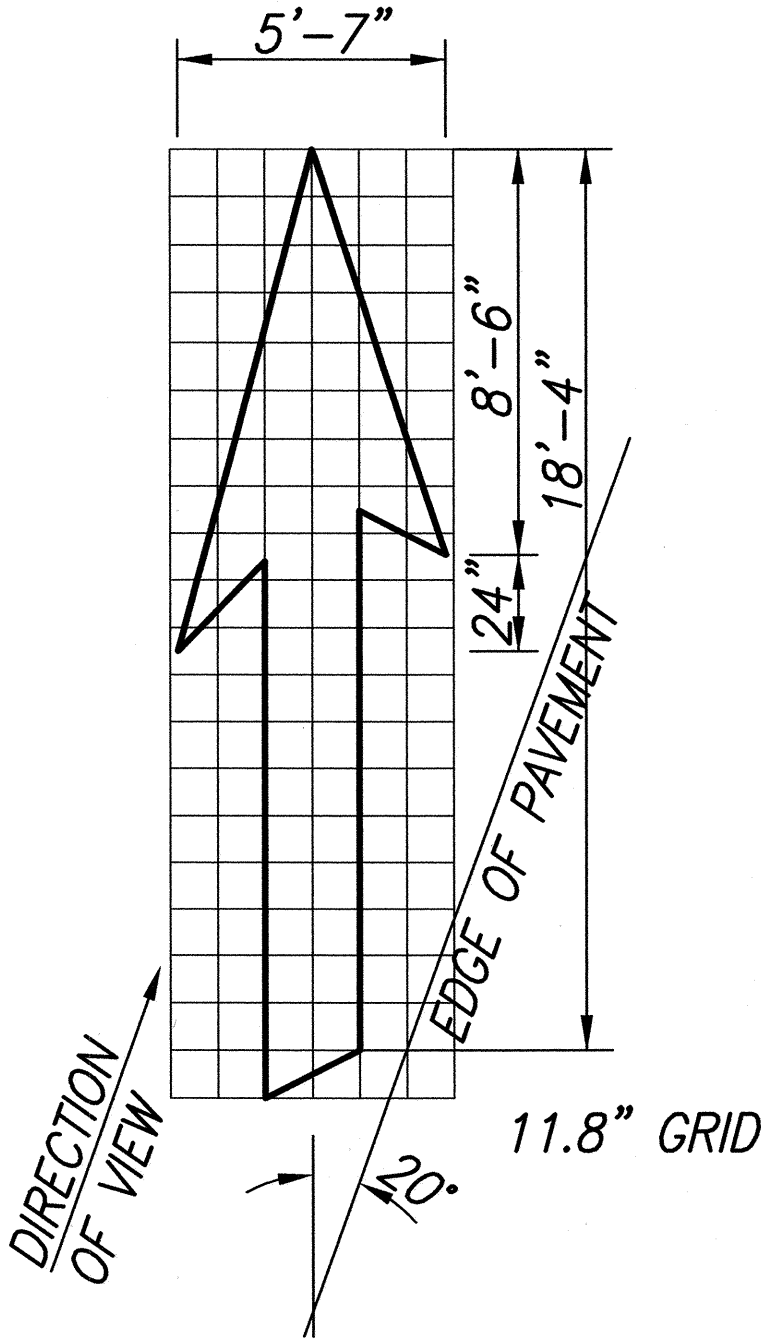
CROSSWALK STRIPING DETAIL

Scale: 1/4"=1'-0"



TYPICAL YIELD LINE LAYOUT DETAIL

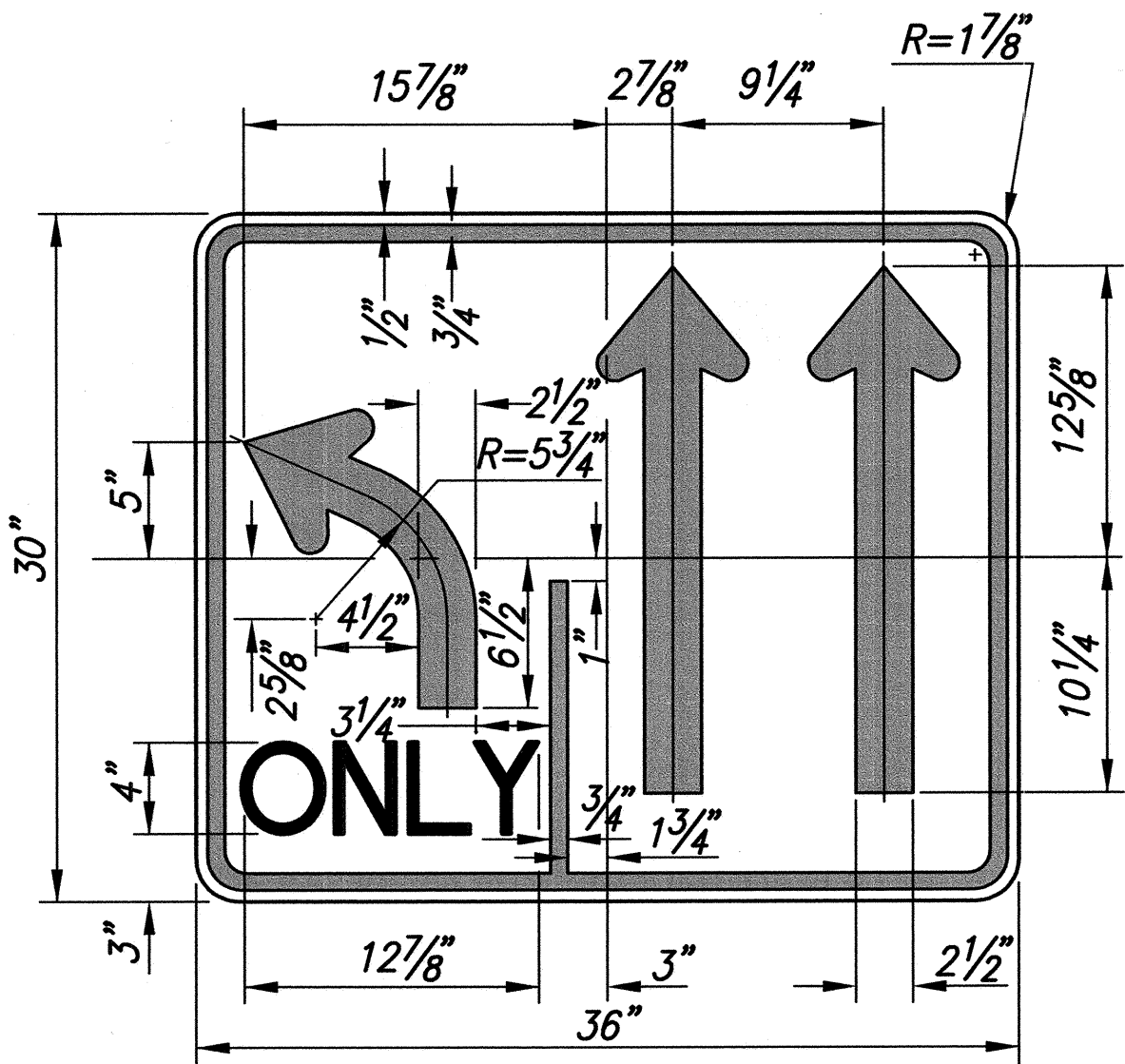
Scale: 1/4"= 1'



TYPE VI ARROW

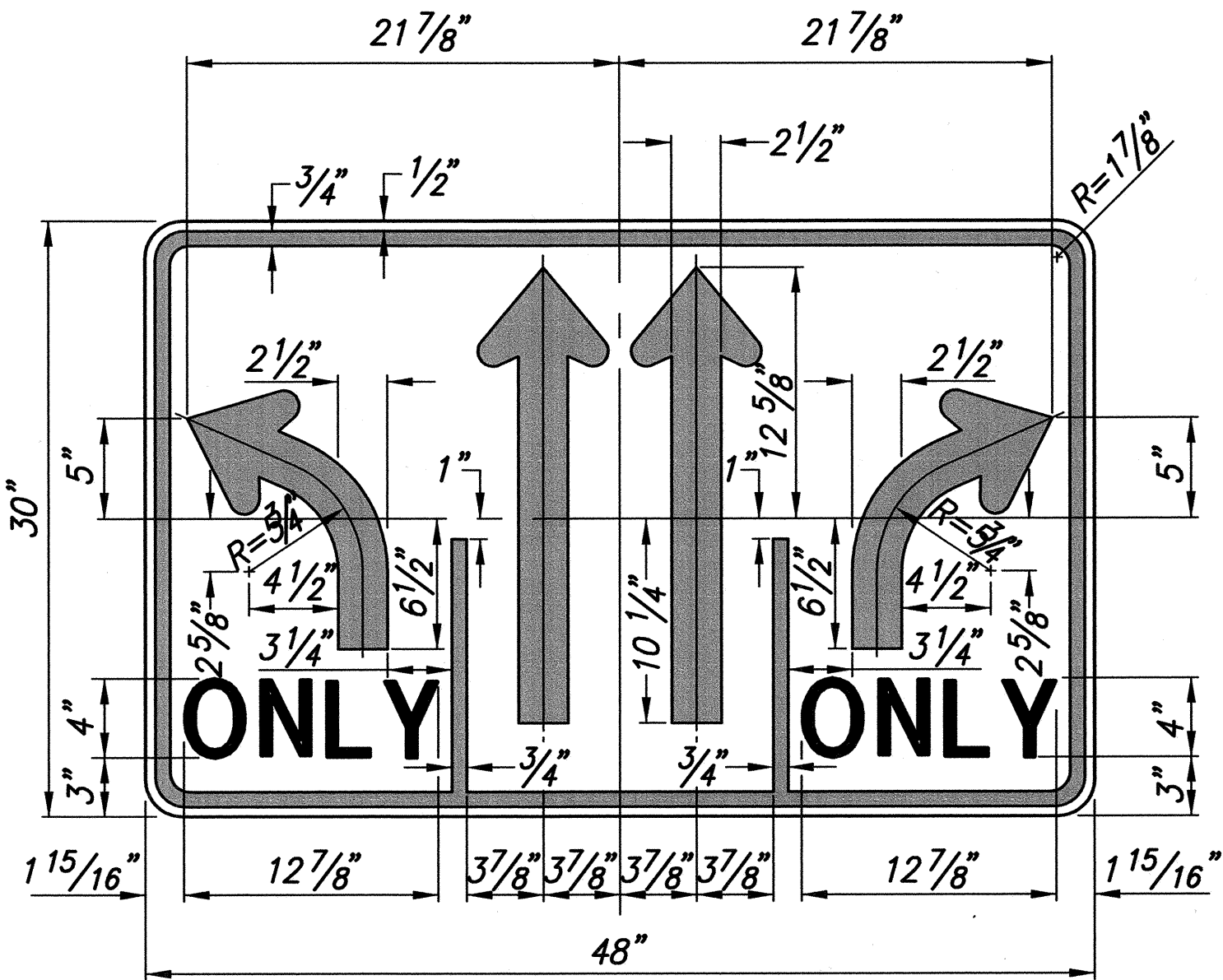
Scale: 1/4"=1'-0"

RIGHT LANE DROP ARROW
(FOR LEFT LANE,
USE MIRROR IMAGE)



**LANE-USE
CONTROL SIGN #1**

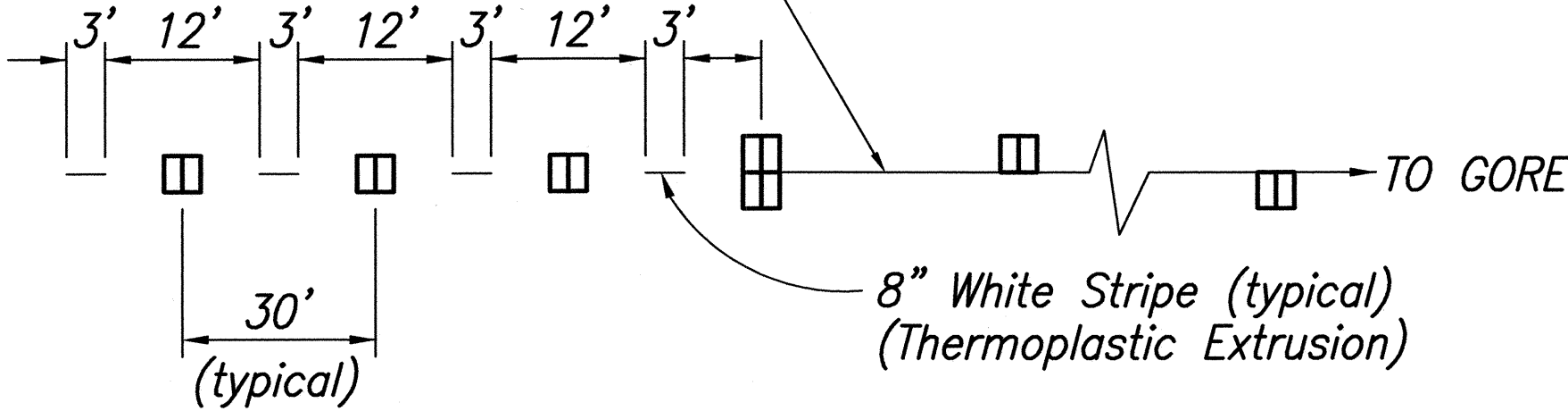
Scale: 1 1/2"=1'-0"



**LANE-USE
CONTROL SIGN #2**

Scale: 1 1/2"=1'-0"

8" Solid White Stripe w/Type 'C'
Markers @ 20' O.C. as shown
on Plans (Thermoplastic Extrusion)



LANE DROP MARKING

Scale: None

ORIGINAL PLAN	DATE
DESIGNED BY	
TRACED BY	
NOTE BOOK	
QUANTITIES BY	
CHECKED BY	
No.	

CLIFFORD M. ARAHANA
LICENSED PROFESSIONAL ENGINEER
No. 1864-C
HAWAII U.S.A.

STATE OF HAWAII
DEPARTMENT OF TRANSPORTATION
HIGHWAYS DIVISION

PAVEMENT MARKING LEGEND

MOKULELE HIGHWAY WIDENING

Maui Humane Society

To
Vicinity of Kolaloa Bridge

Federal - Aid Project No. NH-A311(6)R

Scale: AS NOTED Date: JUNE 2005

SHEET No. 2 OF 2 SHEETS