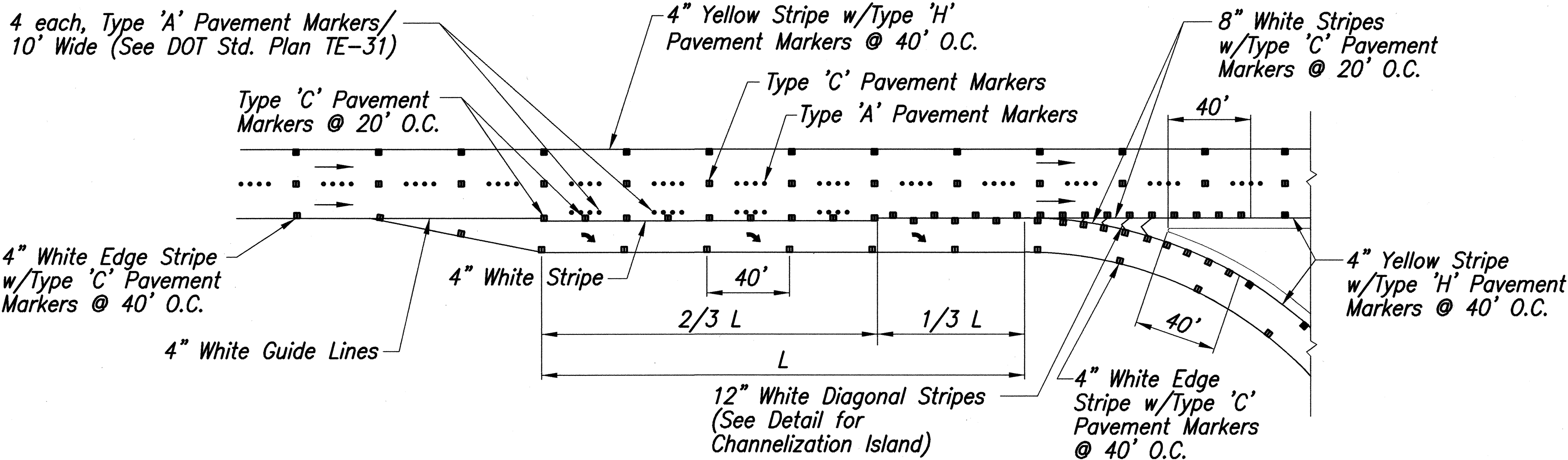


FED. ROAD DIST. NO.	STATE	FEDERAL - AID PROJ. NO.	FISCAL YEAR	SHEET NO.	TOTAL SHEETS
HAWAII	HAW.	NH-0311(5)	2003	90	189

LEGEND

NOTES

- Layout of pavement markings and striping shall be done by the Contractor and approved by the Engineer prior to any installation work.
- Existing pavement markings not incorporated in the final traffic pattern shall be removed as directed by the Engineer. Costs shall be incidental to the various pavement marking items.
- Raised pavement markers shall not be installed within crosswalks.
- Final locations of all signs shall be approved by the Engineer prior to any installation work.
- Existing signs not shown on these plans shall remain as posted unless otherwise directed by the Engineer. Removal and disposal of existing signs and/or posts as designated on these plans shall be incidental to the various signing items.
- Final locations of all Stop Lines shall be approved by the Engineer prior to installation.
- All pavement striping shall be as noted on the legend or plans and should be Thermoplastic Extrusion.
- All signs not shown in detail on this plan or the Standard Plans shall be made to match existing regulatory or warning signs.
- Install Type II Object Marker on all utility poles or trees that are within the state highway right-of-way and within 50 feet of the roadway edge of pavement or as directed by the engineer.
- Reflective markers shall be installed with flexible delineator post.



TYPICAL INTERSECTION PARALLEL DECELERATION LANE MARKINGS

Scale: None

ORIGINAL PLAN	SURVEY PLOTTED BY	DATE
NOTE BOOK	DRAWN BY	
	TRACED BY	
	QUANTITIES BY	
	CHECKED BY	
No.		

STATE OF HAWAII
DEPARTMENT OF TRANSPORTATION
HIGHWAYS DIVISION

PAVEMENT MARKING LEGEND

MOKULELE HIGHWAY WIDENING

Vicinity of Cane Haul Road

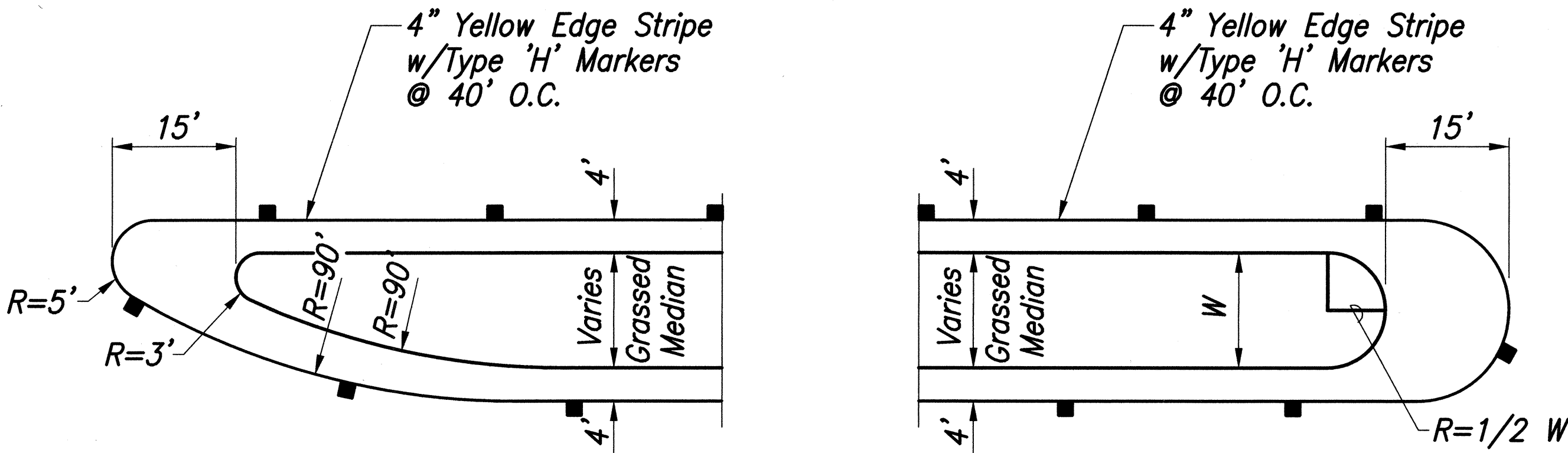
To
Maui Humane Society

Federal - Aid Project No. NH-0311(5)

Scale: AS NOTED Date: JUNE 2002

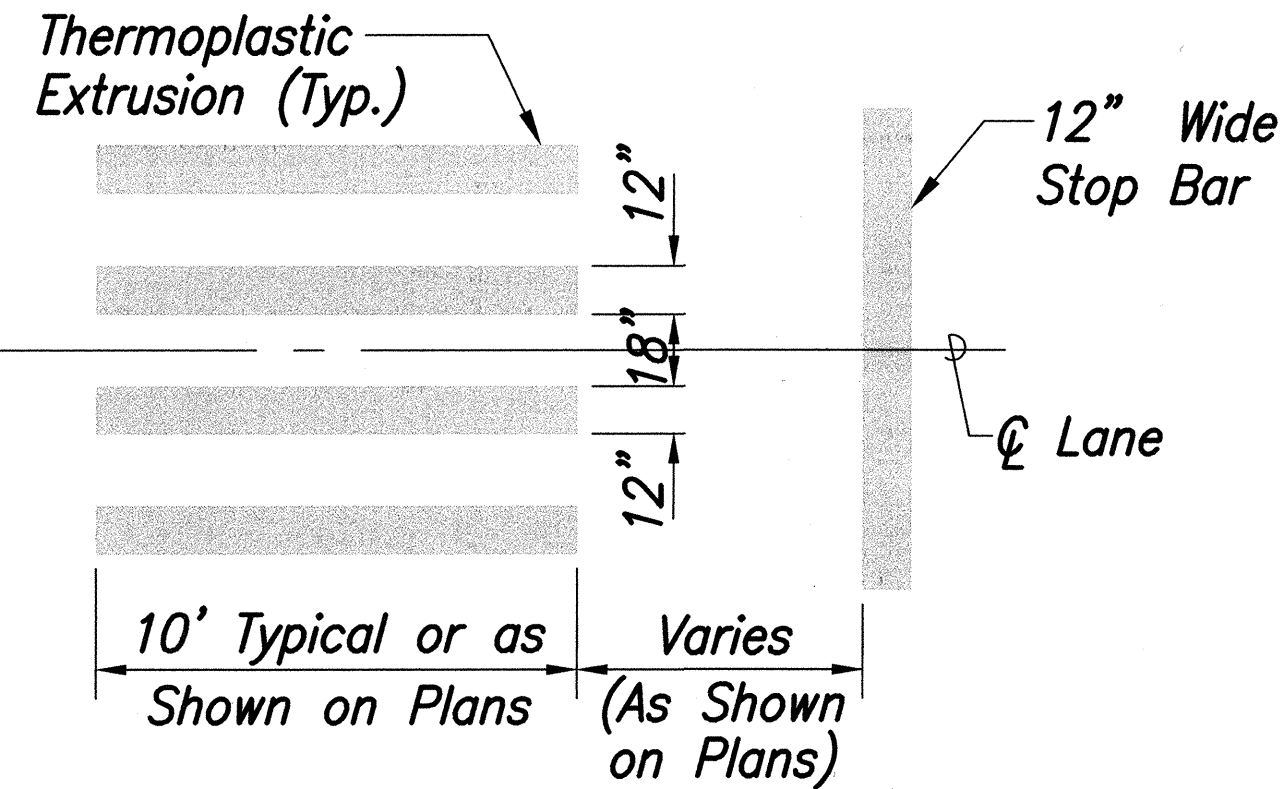
SHEET No. 1 OF 2 SHEETS

FED. ROAD DIST. NO.	STATE	FEDERAL - AID PROJ. NO.	FISCAL YEAR	SHEET NO.	TOTAL SHEETS
HAWAII	HAW.	NH-0311(5)	2003	91	189



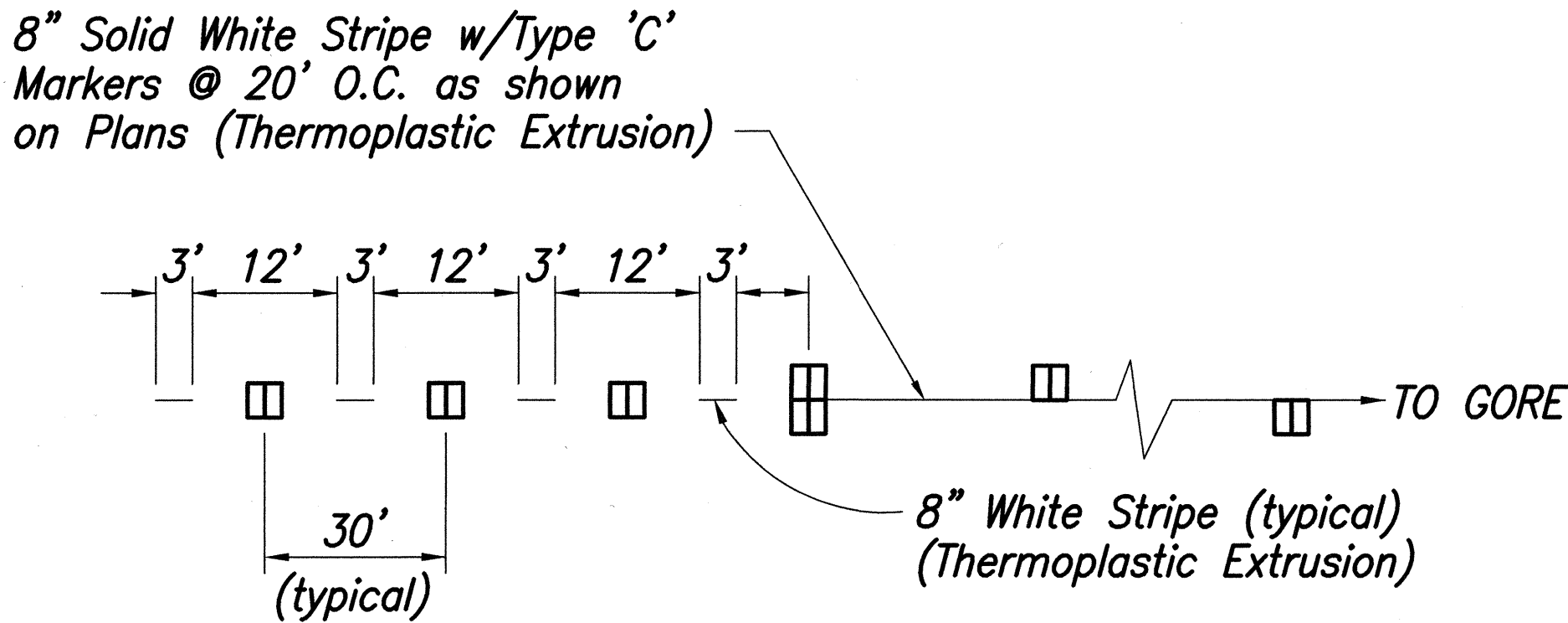
TYPICAL STRIPED MEDIAN NOSING DETAILS

Scale: None



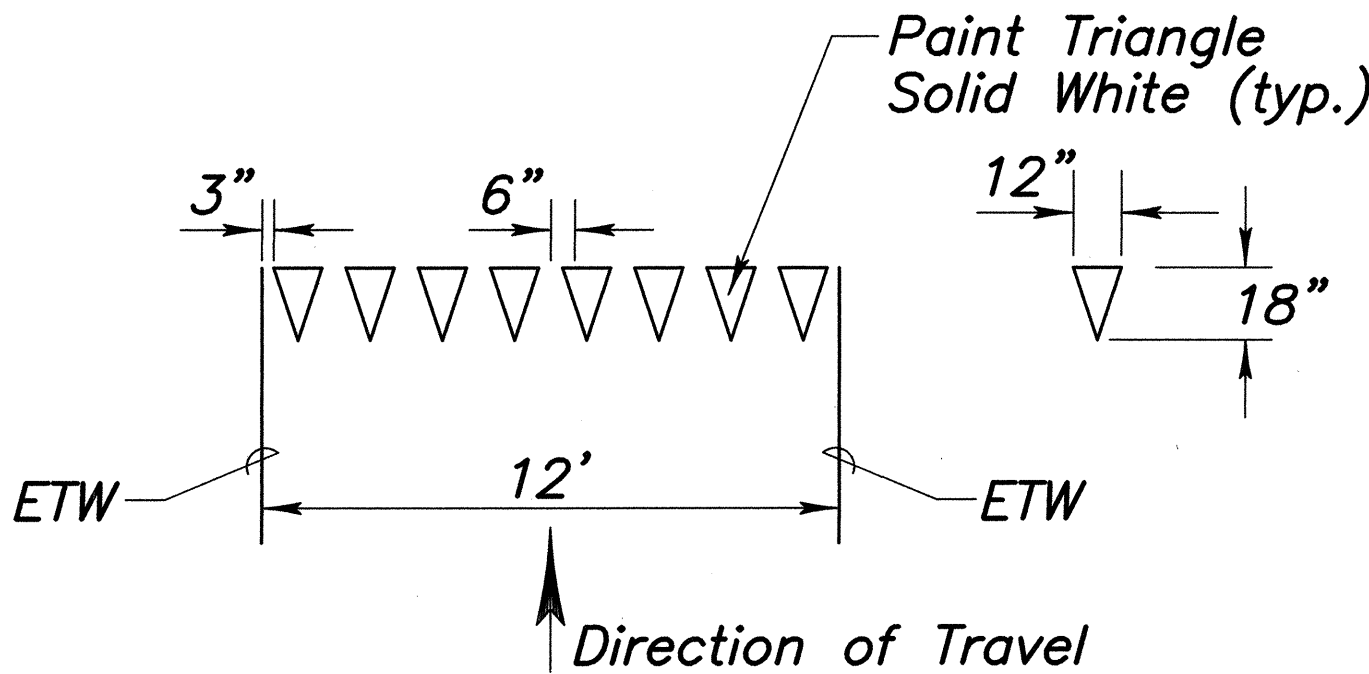
CROSSWALK STRIPING DETAIL

Scale: 1/4"=1'-0"



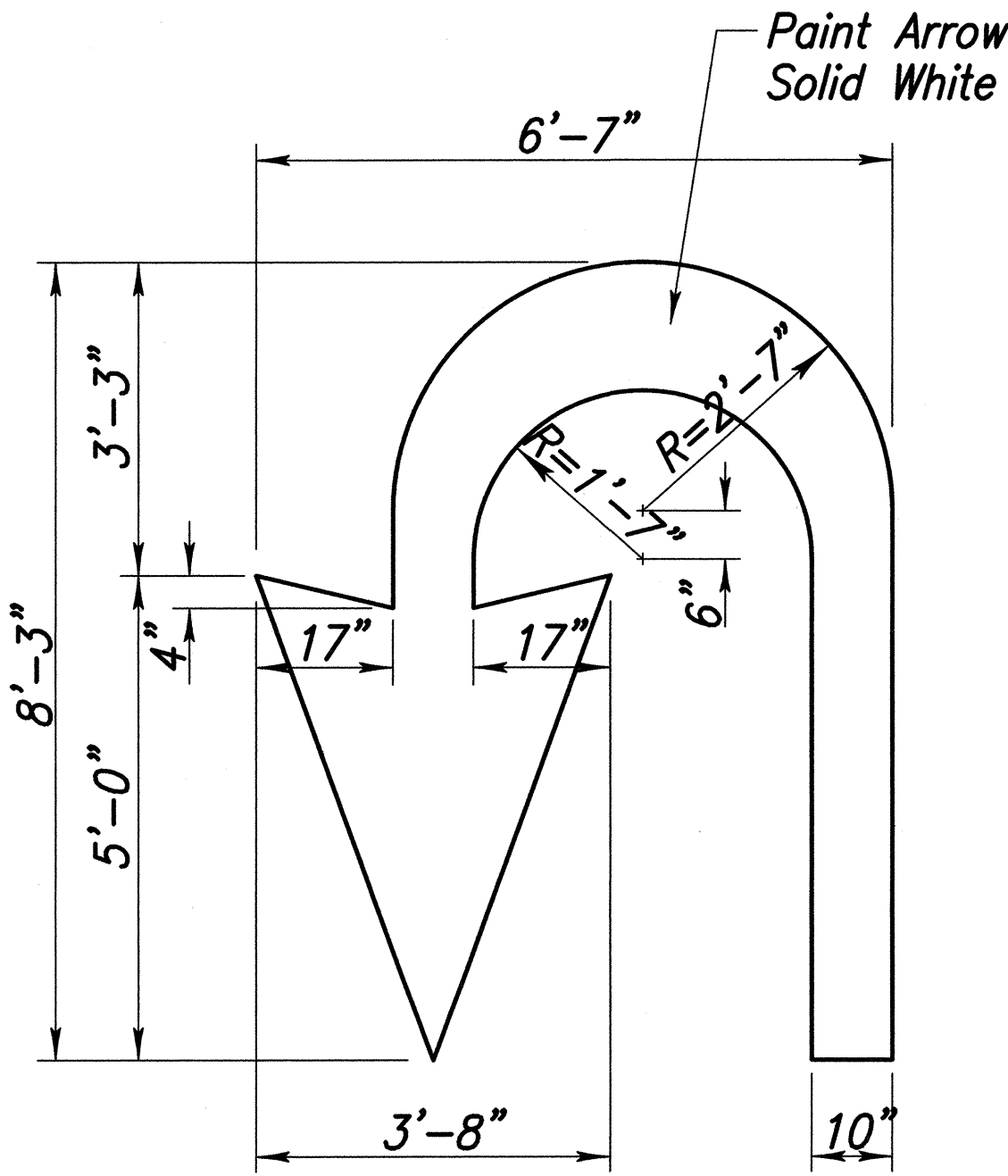
LANE DROP MARKING

Scale: None



TYPICAL YIELD LINE LAYOUT DETAIL

Scale: 1/4"= 1'



U-TURN PAVT. MARKING

Not to Scale

ORIGINAL PLAN	SURVEY PLOTTED BY	DATE
NOTE BOOK	DRAWN BY	
No.	TRACED BY	
	QUANTITIES BY	
	CHECKED BY	

DANIEL S. MIYASATO
LICENSED PROFESSIONAL ENGINEER
No. 3443-C
HAWAII U.S.A.

STATE OF HAWAII
DEPARTMENT OF TRANSPORTATION
HIGHWAYS DIVISION

PAVEMENT MARKING LEGEND

MOKULELE HIGHWAY WIDENING
Vicinity of Cane Haul Road
To
Maui Humane Society
Federal - Aid Project No. NH-0311(5)
Scale: AS NOTED Date: JUNE 2002

SHEET No. 2 OF 2 SHEETS