

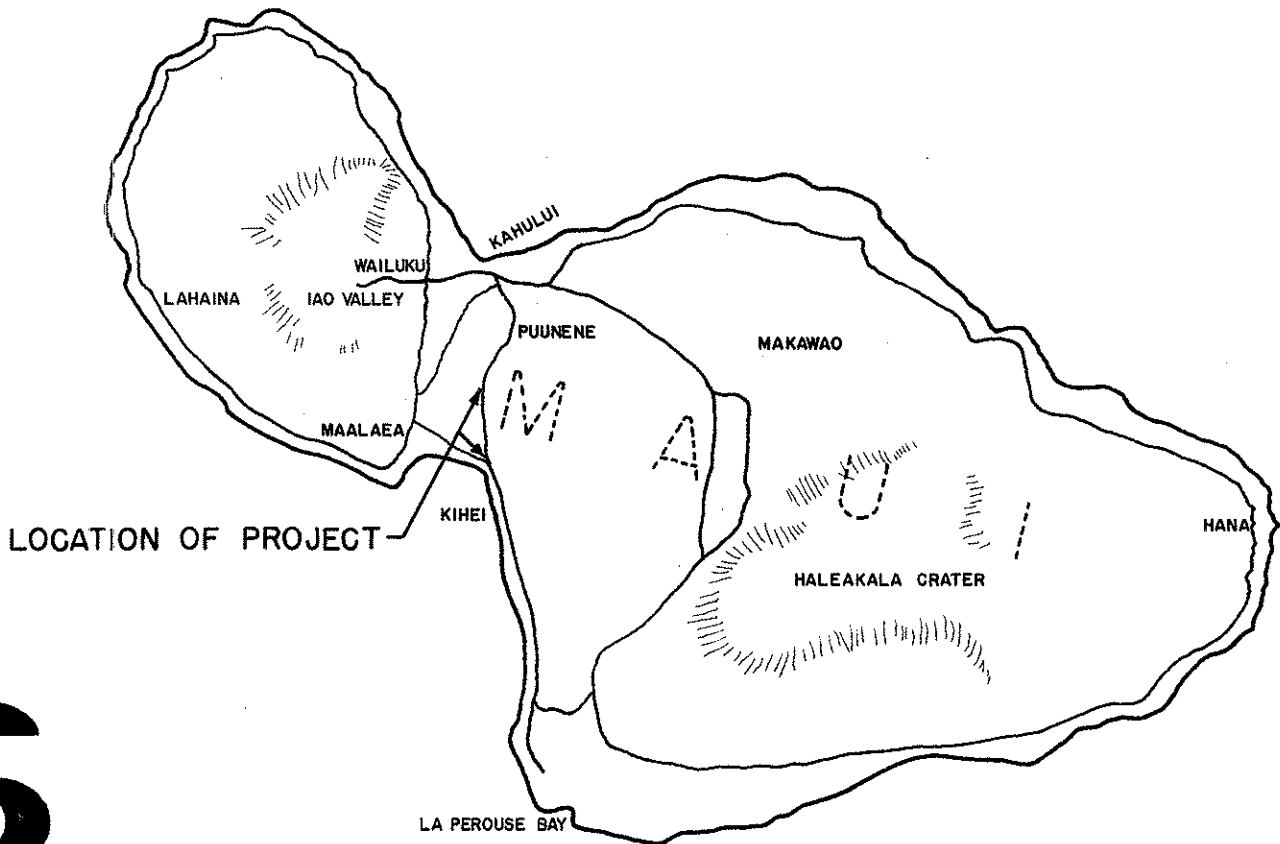
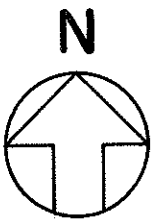
FED. ROAD DIST. NO.	STATE	PROJ. NO.	FISCAL YEAR	SHEET NO.	TOTAL SHEETS
HAWAII	HAW.	SOS-0900 (21)	1984	1	12

INDEX TO DRAWINGS	
SHT. NO.	DESCRIPTION
1	TITLE SHEET
2	NOTES, BRIDGE STEEL LAYOUT
3	STRIPING, RECONSTRUCT SECTION
4	PLAN & DETAIL
5	PLAN & DETAIL - BRIDGE
6	WATERMETER RELOCATION, LOOP DETECTOR
7-8	DETAIL - METAL GUARDRAIL
9	DETAIL BREAKAWAY CABLE TERMINAL
10	PAVEMENT MARKERS & STRIPING
11	MISC. PAVEMENT MARKINGS
12	DETAIL - LOOP DETECTOR

COUNTY OF MAUI

DEPARTMENT OF PUBLIC WORKS

WAILUKU, MAUI, HAWAII



LOCATION MAP

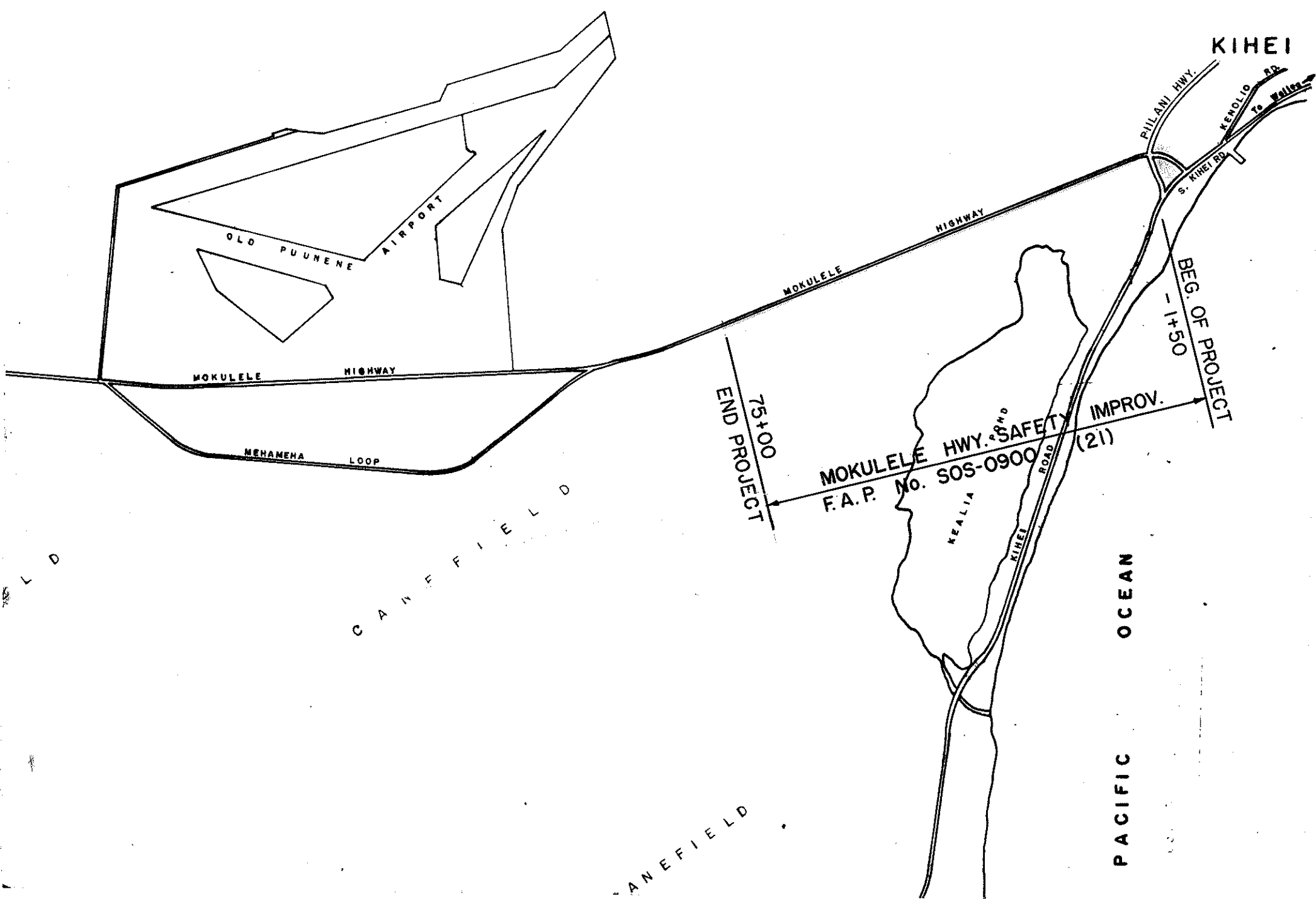
PLANS FOR

MOKULELE HIGHWAY

SAFETY IMPROVEMENTS

FEDERAL AID PROJECT NO. SOS-0900 (21)

KIHEI, MAUI, HAWAII



LAYOUT PLAN

LENGTH OF PROJECT 1.45 MILES

DESIGN DESIGNATION

ADT 1983	9001
ADT 1993	11161
DHV	1339
D	58%
T	3%
V	45 MPH

DEPARTMENT OF WATER SUPPLY

COUNTY OF MAUI

APPROVED:

*[Signature]* 7/1/83

for DIRECTOR OF WATER SUPPLY DATE

DEPARTMENT OF PUBLIC WORKS

COUNTY OF MAUI

APPROVED:

*[Signature]* 6/30/83

DIRECTOR OF PUBLIC WORKS DATE

DEPARTMENT OF TRANSPORTATION

FEDERAL HIGHWAY ADMINISTRATION

APPROVED:

*[Signature]* 8/26/83

DIVISION ADMINISTRATOR DATE

DEPARTMENT OF TRANSPORTATION

STATE OF HAWAII

APPROVED:

*[Signature]* 7/14/83

for DIR. OF TRANSPORTATION DATE