

INDEX TO DRAWINGS	
SHEET NO.	DESCRIPTION
1	TITLE SHEET
2	STANDARD PLANS SUMMARY
3	GENERAL NOTES AND LEGEND
4 - 5	WATER POLLUTION & EROSION CONTROL NOTES
6 - 7	TYPICAL SECTIONS AND DETAILS
8 - 16	ROADWAY PLANS
17	PAVEMENT MARKING LEGEND, DETAILS & NOTES
18 - 20	RUMBLE STRIP DETAILS & NOTES
21	TRAFFIC COUNTING STATION DETAILS
22 - 30	SIGNING AND PAVEMENT MARKING PLANS

STATE OF HAWAII

DEPARTMENT OF TRANSPORTATION

HIGHWAYS DIVISION

HONOLULU, HAWAII

"AS-BUILT"

PLANS FOR

NORTH KIHAI ROAD RESURFACING

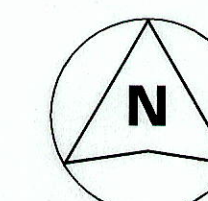
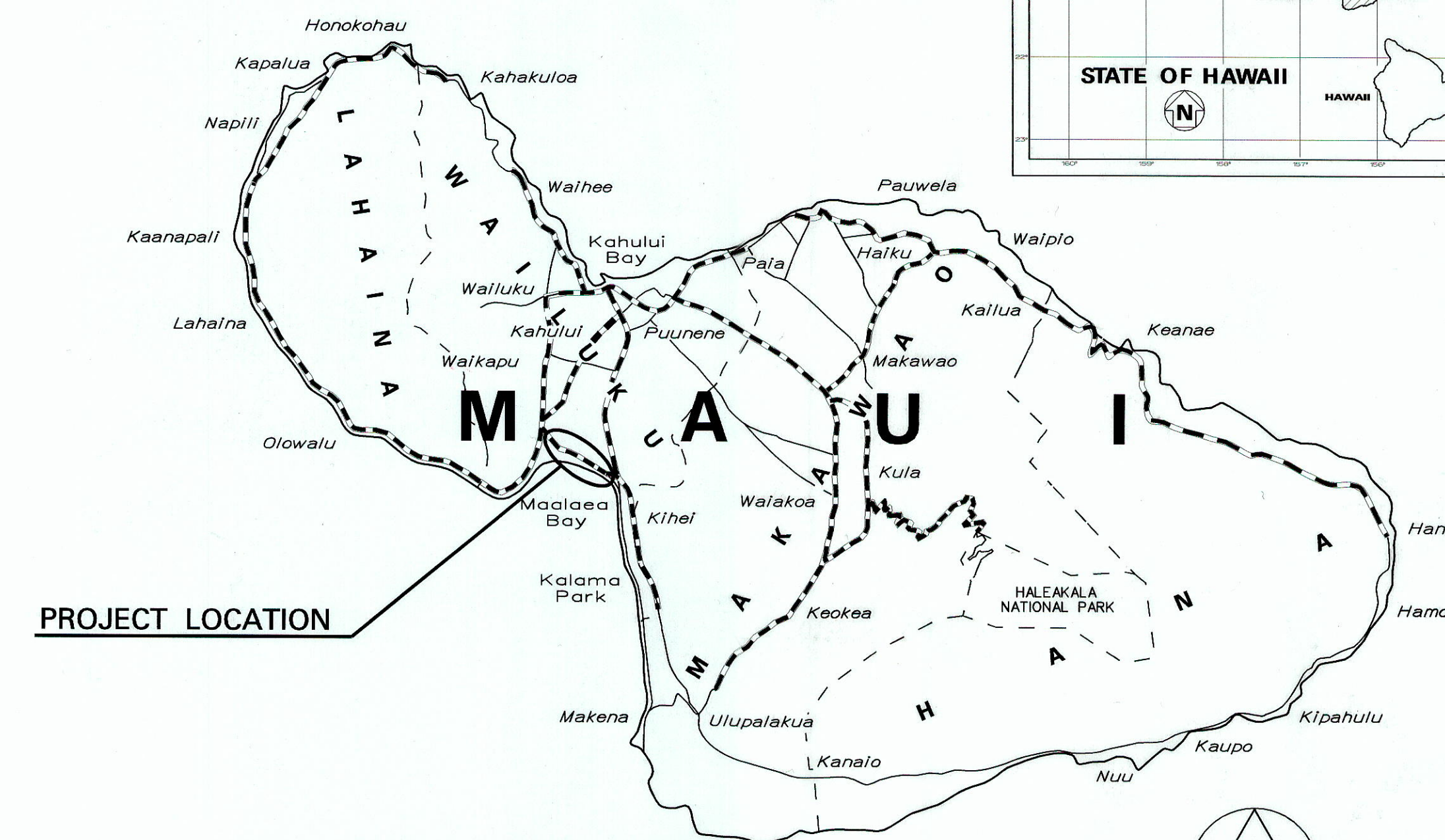
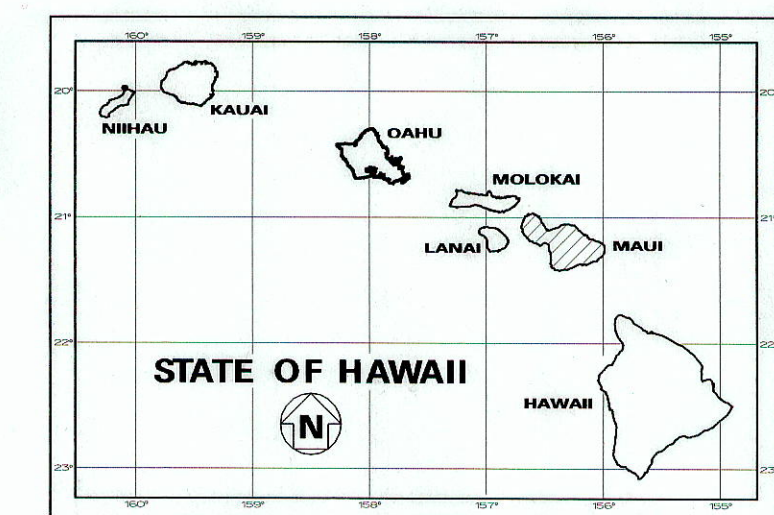
HONOAPIILANI HIGHWAY TO PIILANI HIGHWAY

PROJECT NO. 310A-01-13M

DISTRICT OF WAILUKU

ISLAND OF MAUI

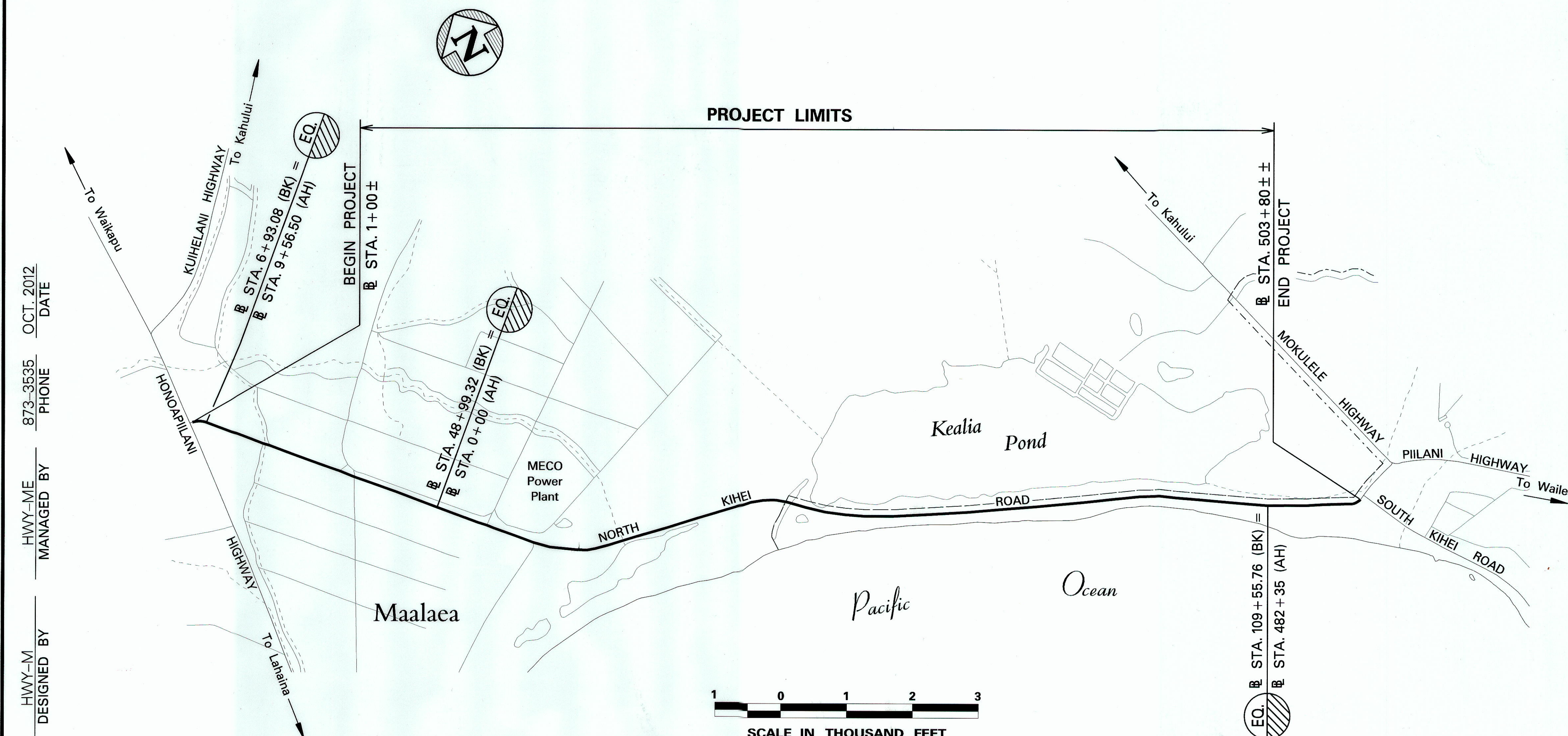
FED. ROAD DIST. NO.	STATE	PROJ. NO.	FISCAL YEAR	SHEET NO.	TOTAL SHEETS
HAWAII	HAW.	310A-01-13M	2013	1	30



5 0 5 10  
SCALE IN MILES

----- FEDERAL AID PROJECTS PREVIOUSLY CONSTRUCTED OR UNDER CONSTRUCTION

MILE POST 0.10 TO MILE POST 3.359



CHANGES MADE DURING CONSTRUCTION HAVE BEEN INCORPORATED ON THESE PLANS EXCEPT CHANGES IN THE ORIGINAL THEORETICAL QUANTITIES. FOR ACTUAL QUANTITIES, REFER TO PROJECT LEDGER AND/OR COMPUTATION BOOK.

*[Signature]* 5/2/13  
RESIDENT ENGINEER DATE

DEPARTMENT OF TRANSPORTATION  
STATE OF HAWAII

APPROVED:

*[Signature]* 4/19/13  
for DIR. OF TRANSPORTATION DATE