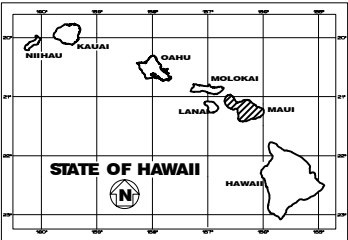


INDEX TO DRAWINGS	
SHEET NO.	DESCRIPTION
1	TITLE SHEET
2	STANDARD PLAN SUMMARY
3 - 10	GENERAL NOTES AND ABBREVIATIONS
11-14	WATER POLLUTION AND EROSION CONTROL NOTES
15	WATER POLLUTION AND EROSION CONTROL PLAN AND DETAIL
16	EROSION CONTROL PLAN
17-19	TYPICAL SECTIONS
20-22	ALIGNMENT PLANS
23	DEMOLITION PLAN
24-28	ROADWAY PLANS
29-32	GUARDRAIL DETAILS
33-35	GRADING PLAN
36-38	SPOT ELEVATION PLAN
39	PAVEMENT MARKINGS NOTES AND LEGENDS
40-45	SIGNING & PAVEMENT MARKINGS PLANS
46	TRAFFIC SIGNAL NOTES
47	TRAFFIC SIGNAL PLAN
48-55	TRAFFIC SIGNAL NOTES & DETAILS
56	TRAFFIC CONTROL NOTES
57	TRAFFIC CONTROL PLAN
58-60	CONSTRUCTION PHASING PLAN
61-68	ELECTRICAL PLANS, NOTES & DETAILS
69-99	STRUCTURAL PLANS, NOTES & DETAILS
100-104	BORING LOCATION PLAN, NOTES & LOGS
105-115	CROSS-SECTIONS

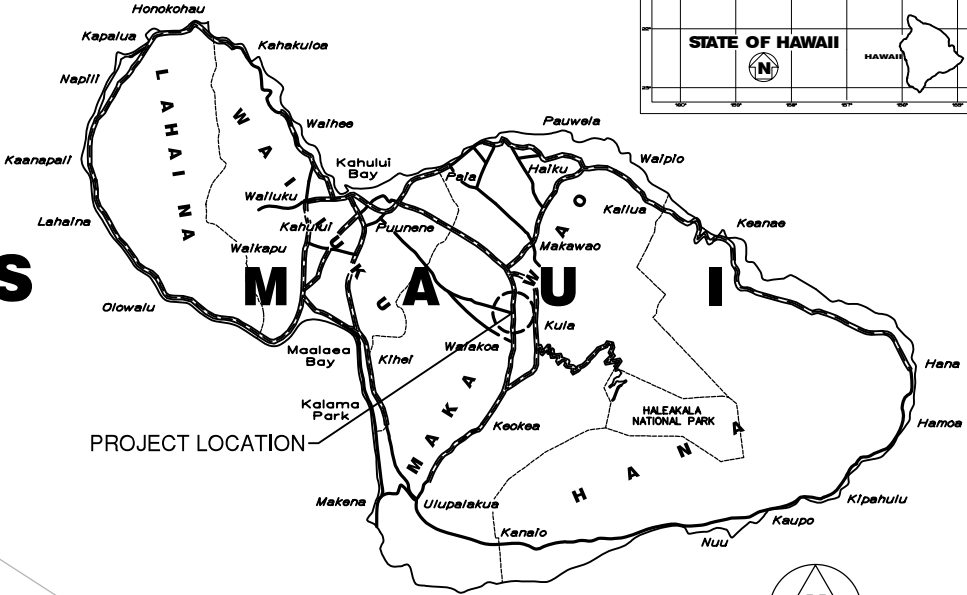
DIST. NO.	STATE	PROJ. NO.	FISCAL YEAR	SHEET NO.	TOTAL SHEETS
HAWAII	HAW.	37C-02-23	2024	1	115



STATE OF HAWAII  
DEPARTMENT OF TRANSPORTATION  
HIGHWAYS DIVISION  
HONOLULU, HAWAII

PLANS FOR  
**KULA HIGHWAY**  
**INTERSECTION IMPROVEMENTS**  
**AT OMAOPIO ROAD**  
**PROJECT NO. 37C-02-23**

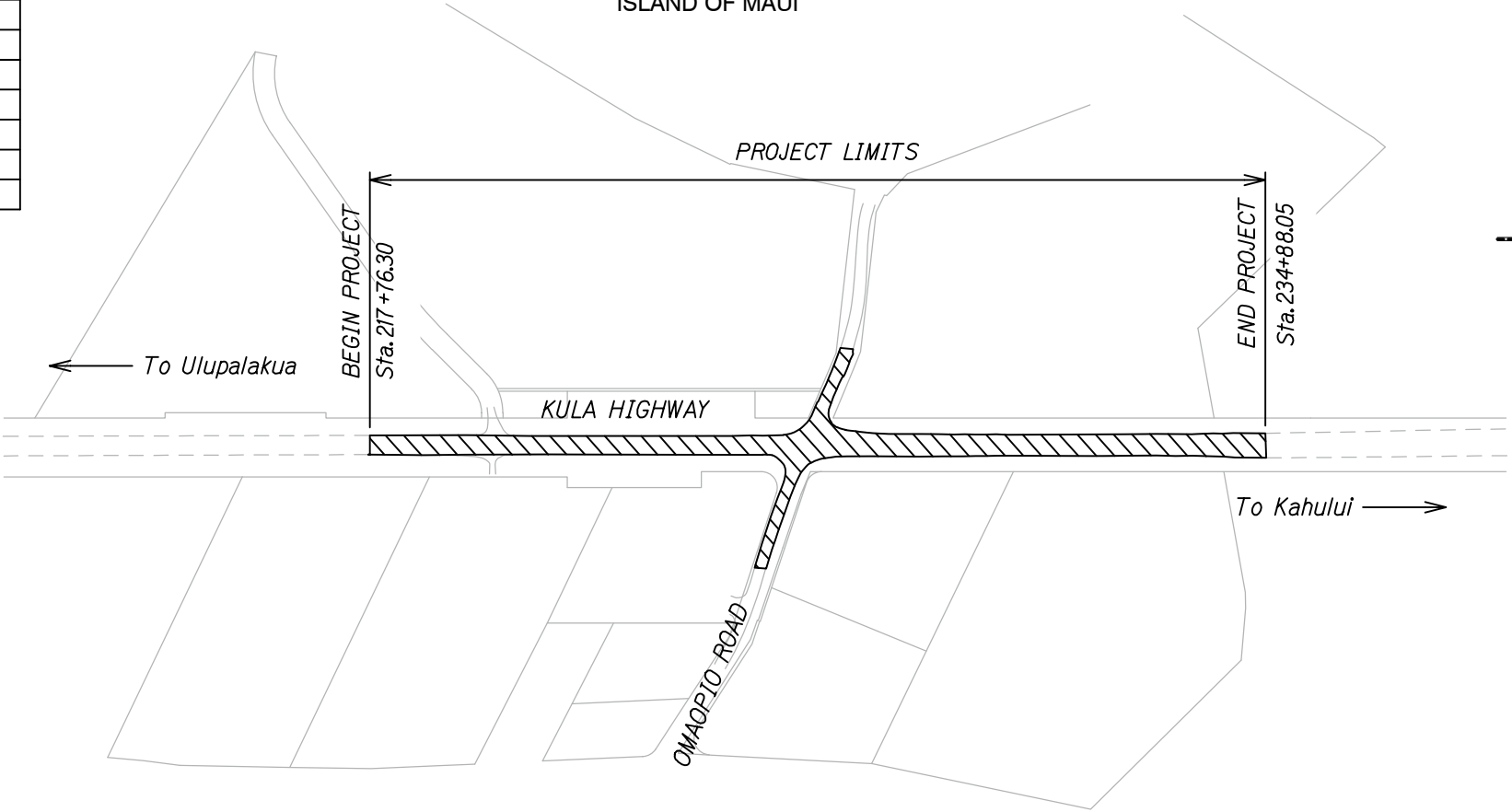
DISTRICT OF MAKAWAO  
ISLAND OF MAUI



5 0 5 10  
SCALE IN MILES

----- FEDERAL AID PROJECTS PREVIOUSLY CONSTRUCTED  
OR UNDER CONSTRUCTION

MILE POST 9.50 TO MILE POST 10.07

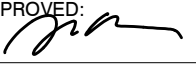


**LAYOUT PLAN**



SCALE: NTS

DEPARTMENT OF TRANSPORTATION  
STATE OF HAWAII

APPROVED:  Apr 29, 2024

DIR. OF TRANSPORTATION DATE

ORIGINAL PLAN	DESIGNED BY	DATE
NOTE BOOK	CHECKED BY	
Fig.	QUANTITIES BY	
	PLACED BY	
	DESIGNED BY	
	DATE	

WSP USA Inc. DESIGNED BY  
HWY-M MANAGED BY  
(808) 873-3535 PHONE  
APRIL 2024 DATE