

INDEX TO DRAWINGS	
SHEET NO.	DESCRIPTION
1	TITLE SHEET
2	STANDARD PLANS SUMMARY
3	GENERAL NOTES AND LEGEND
4 - 5	WATER POLLUTION & EROSION CONTROL NOTES
6 - 7	TYPICAL SECTIONS AND DETAILS
8 - 13	ROADWAY PLANS
14	PAVEMENT MARKING LEGEND, DETAILS & NOTES
15	RUMBLE STRIP DETAILS & NOTES
16	WORK ZONE SIGNING PLAN, NOTES & DETAILS
17	SIGN PANEL LAYOUTS
18 - 23	SIGNING AND PAVEMENT MARKING PLANS

STATE OF HAWAII

DEPARTMENT OF TRANSPORTATION

HIGHWAYS DIVISION

HONOLULU, HAWAII

AS-BUILT

PLANS FOR

HALEAKALA HIGHWAY RESURFACING

VICINITY OF PUKALANI JUNCTION TO FIVE TREES

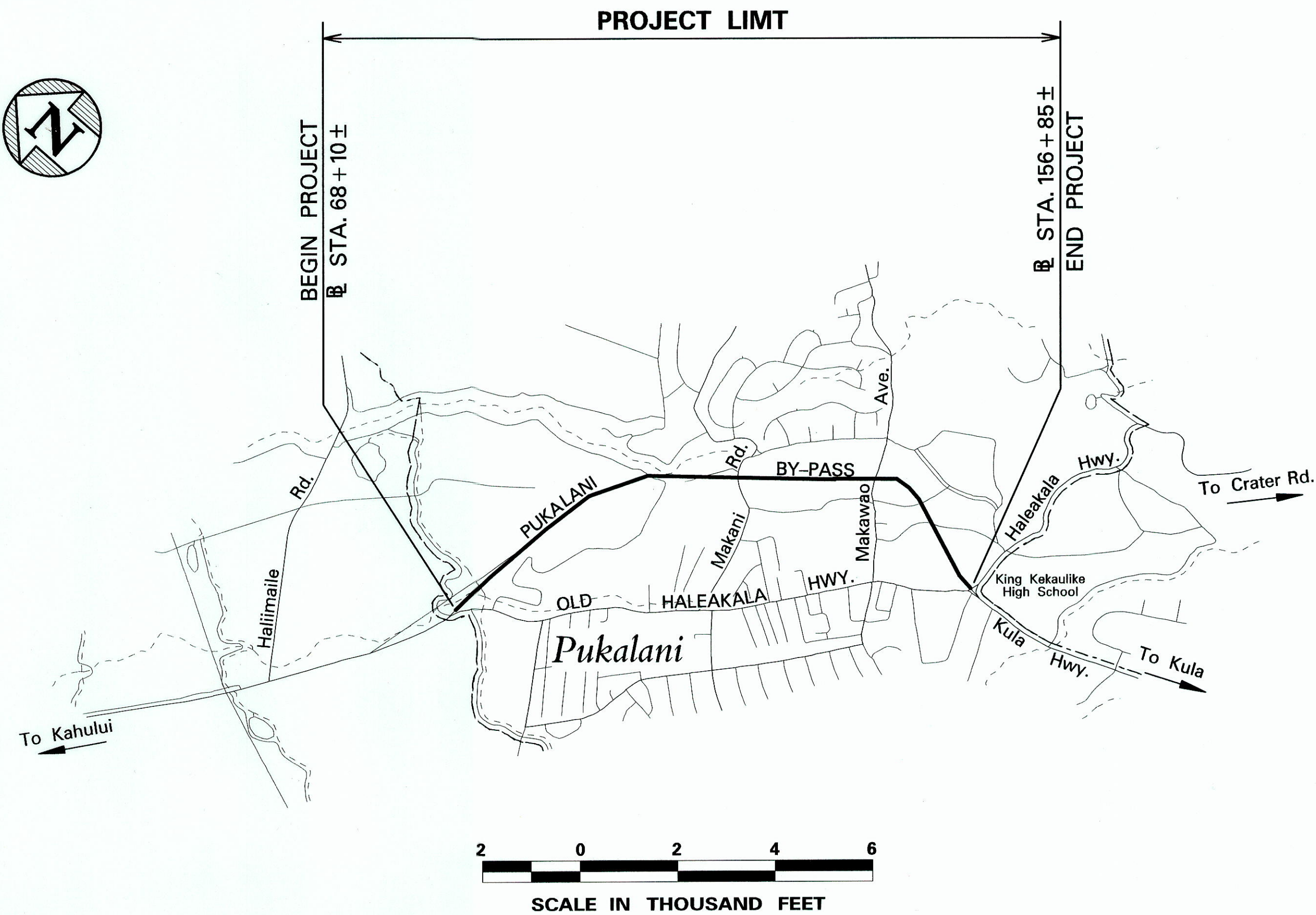
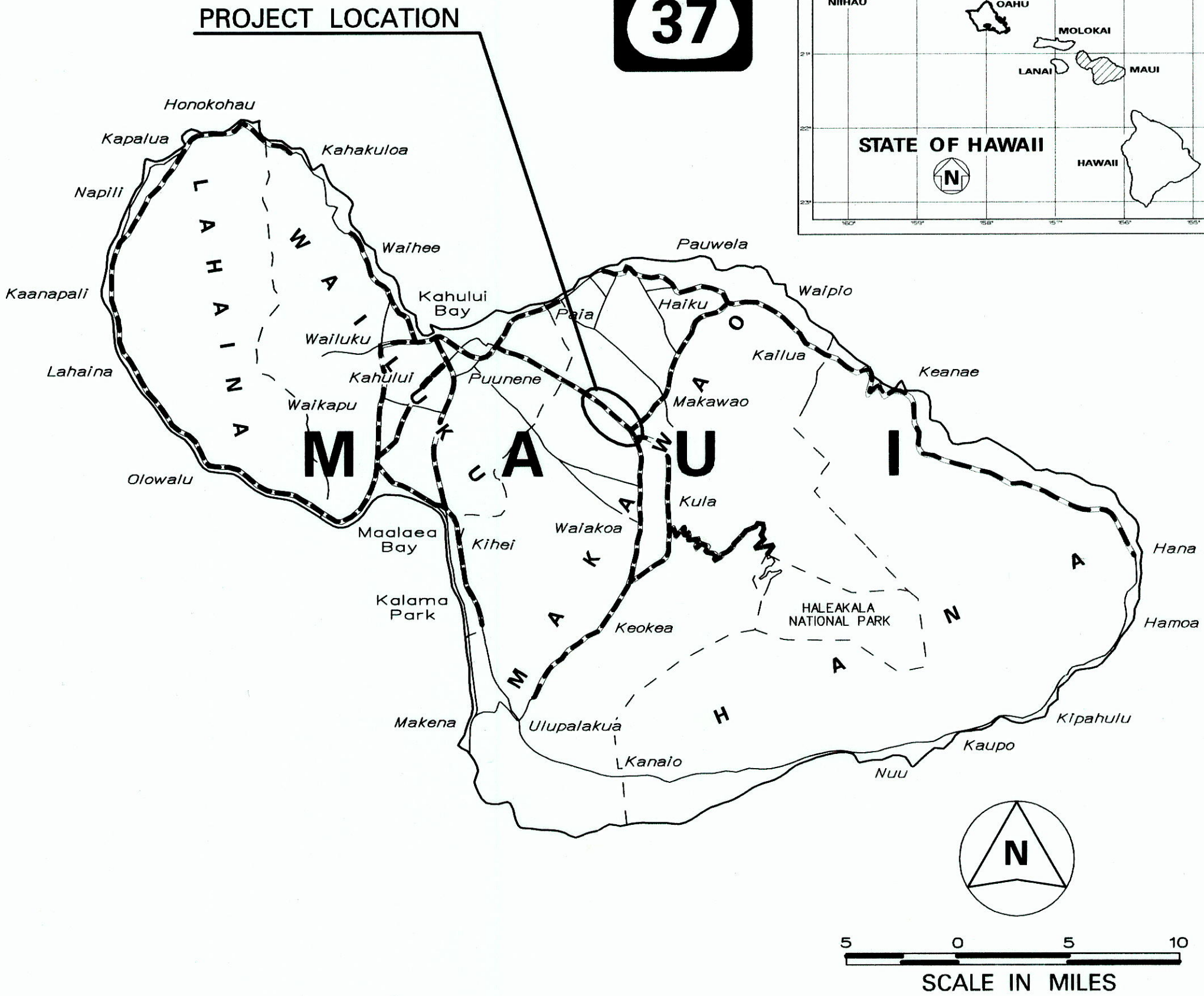
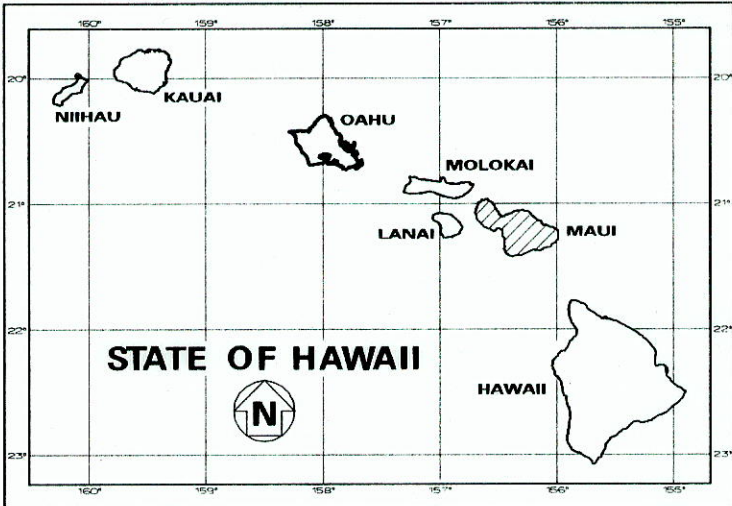
M.P. 5.70 TO M.P. 7.76

PROJECT NO. 37C-01-13M

DISTRICT OF MAKAWAO

ISLAND OF MAUI

FED. ROAD DIST. NO.	STATE	PROJ. NO.	FISCAL YEAR	SHEET NO.	TOTAL SHEETS
HAWAII	HAW.	37C-01-13M	2013	1	23



----- FEDERAL AID PROJECTS PREVIOUSLY CONSTRUCTED OR UNDER CONSTRUCTION

MILE POST 5.70 TO MILE POST 7.76

CHANGES MADE DURING CONSTRUCTION HAVE BEEN INCORPORATED ON THESE PLANS EXCEPT CHANGES IN THE ORIGINAL THEORETICAL QUANTITIES. FOR ACTUAL QUANTITIES, REFER TO PROJECT LEDGER AND/OR COMPUTATION BOOK.

[Signature] 3/8/16
RESIDENT ENGINEER DATE

DEPARTMENT OF TRANSPORTATION
STATE OF HAWAII

APPROVED:
[Signature] 6/06/13
for DIR. OF TRANSPORTATION DATE

DESIGNED BY
HWY-M
MANAGED BY
HWY-ME
PHONE 873-3535
OCT. 2012 DATE