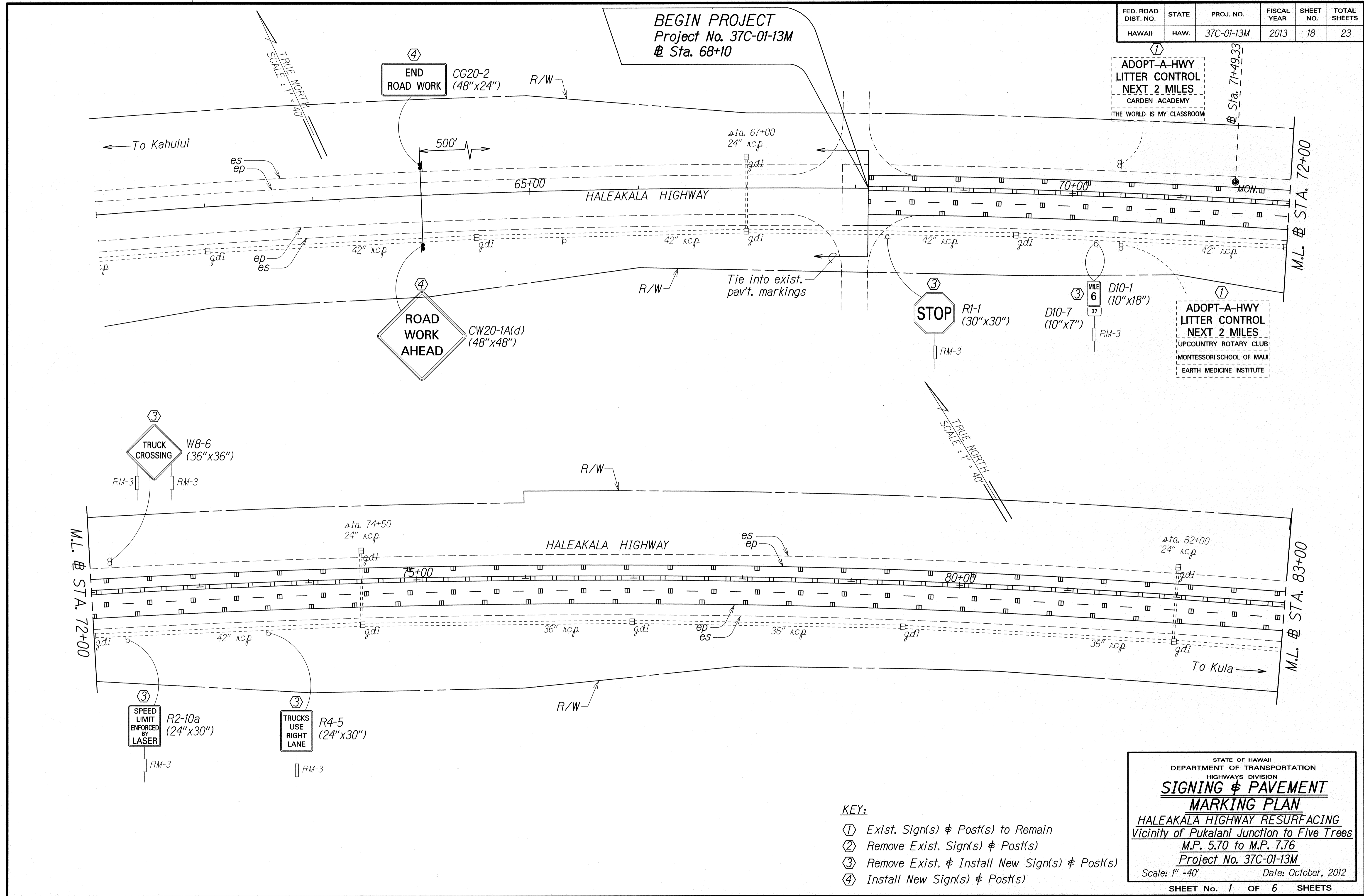


FED. ROAD DIST. NO.	STATE	PROJ. NO.	FISCAL YEAR	SHEET NO.	TOTAL SHEETS
HAWAII	HAW.	37C-01-13M	2013	18	23

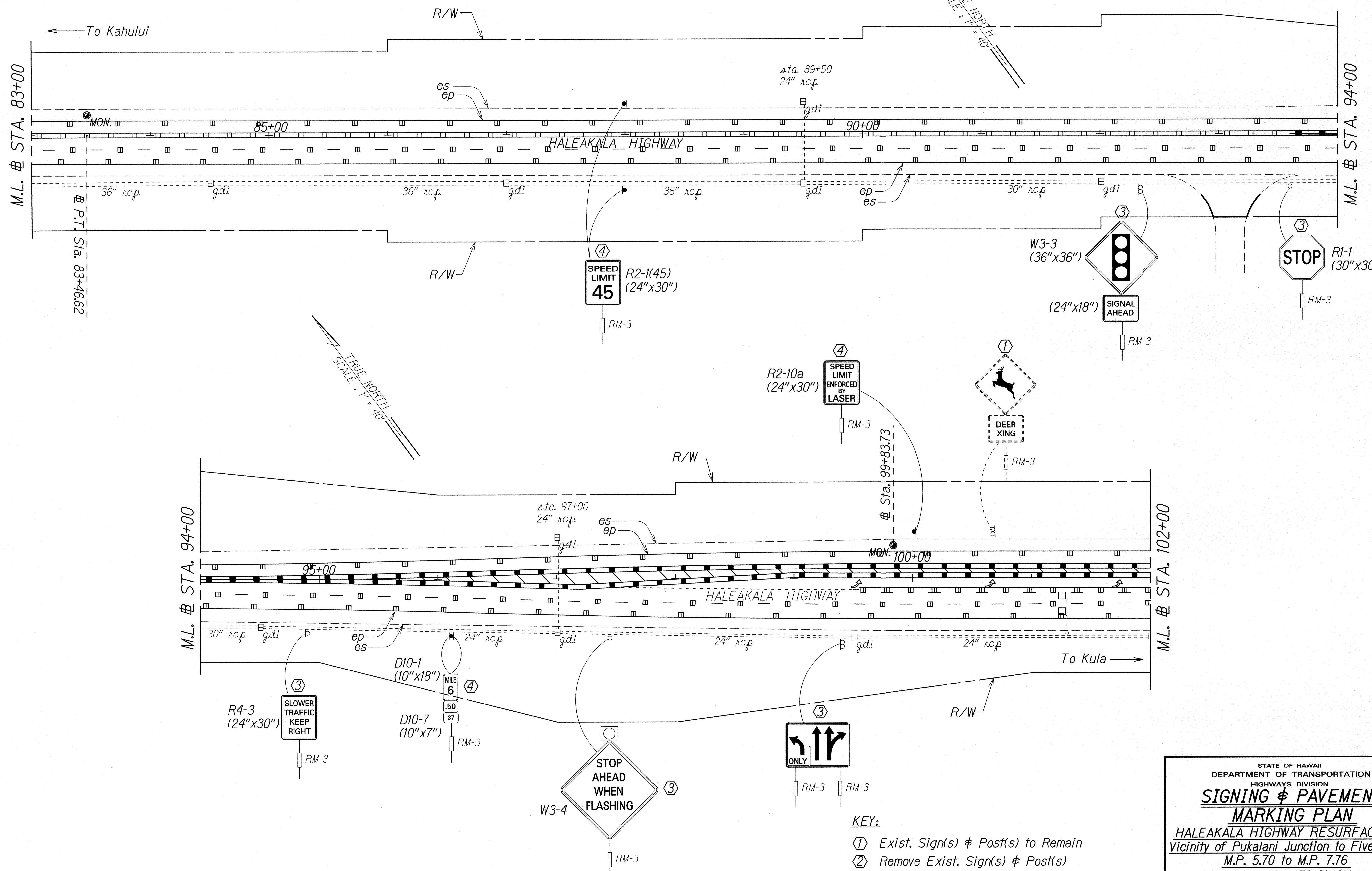


SURVEY PLOTTED BY: ID-12
 DATE: _____
 DRAWN BY: _____
 DESIGNED BY: _____
 CHECKED BY: _____
 ORIGINAL PLAN: _____
 NOTE BOOK: _____
 NOTED BY: _____
 CHECKED BY: _____

- KEY:**
- ① Exist. Sign(s) & Post(s) to Remain
 - ② Remove Exist. Sign(s) & Post(s)
 - ③ Remove Exist. & Install New Sign(s) & Post(s)
 - ④ Install New Sign(s) & Post(s)

STATE OF HAWAII
 DEPARTMENT OF TRANSPORTATION
 HIGHWAYS DIVISION
SIGNING & PAVEMENT MARKING PLAN
 HALEAKALA HIGHWAY RESURFACING
 Vicinity of Pukalani Junction to Five Trees
 M.P. 5.70 to M.P. 7.76
 Project No. 37C-01-13M
 Scale: 1" = 40' Date: October, 2012
 SHEET No. 1 OF 6 SHEETS

FED. ROAD DIST. NO.	STATE	PROJ. NO.	FISCAL YEAR	SHEET NO.	TOTAL SHEETS
HAWAII	HAW.	37C-01-13M	2013	19	23



SURVEY PLOTTED BY	DATE
DRAWN BY	
DESIGNED BY	
CHECKED BY	
ORIGINAL PLAN	
NOTE BOOK	

- KEY:**
- ① Exist. Sign(s) & Post(s) to Remain
 - ② Remove Exist. Sign(s) & Post(s)
 - ③ Remove Exist. & Install New Sign(s) & Post(s)
 - ④ Install New Sign(s) & Post(s)

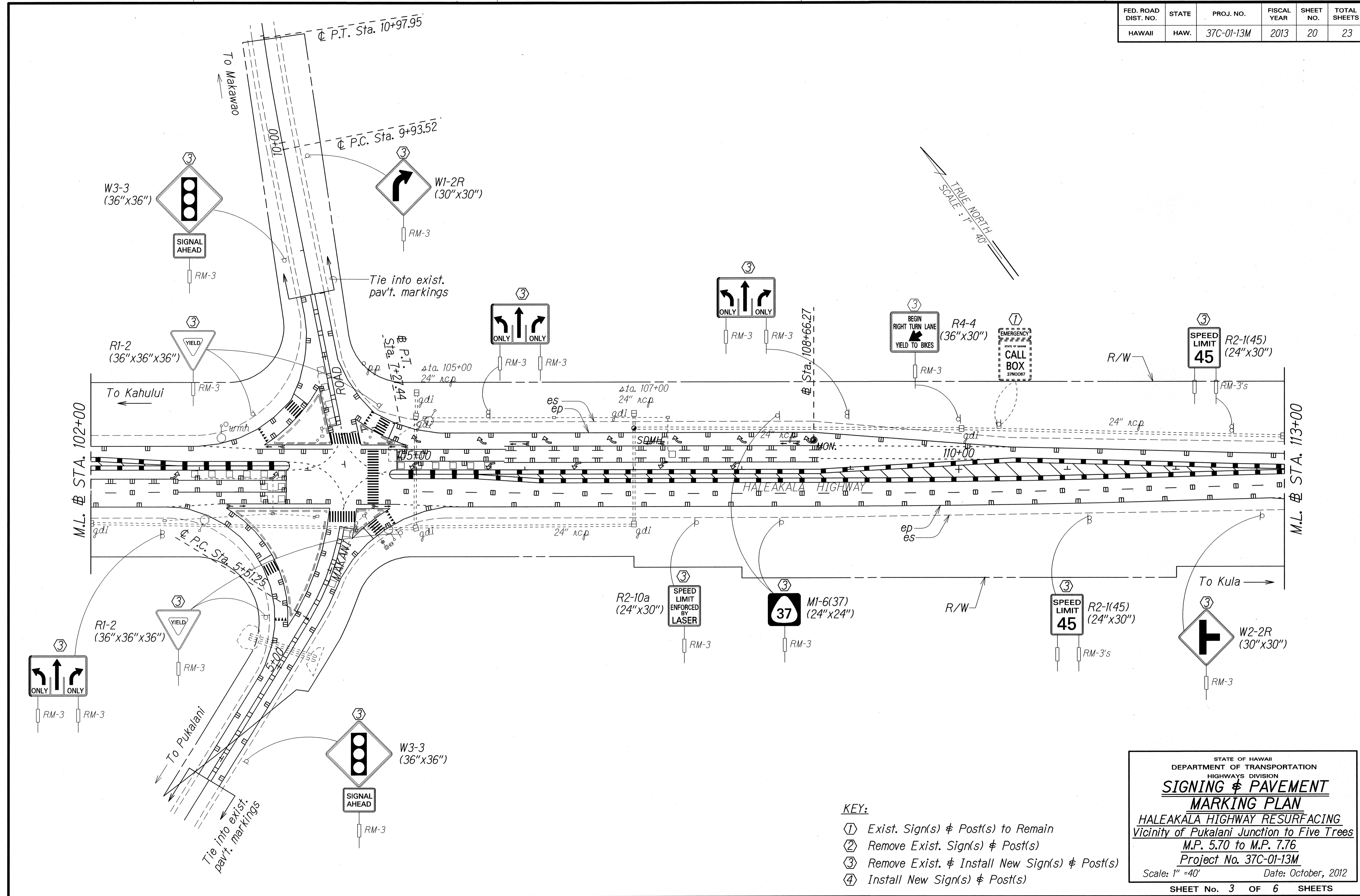
STATE OF HAWAII
DEPARTMENT OF TRANSPORTATION
HIGHWAYS DIVISION

**SIGNING & PAVEMENT
MARKING PLAN**

HALEAKALA HIGHWAY RESURFACING
Vicinity of Pukalani Junction to Five Trees
M.P. 5.70 to M.P. 7.76
Project No. 37C-01-13M
Scale: 1" = 40' Date: October, 2012

SHEET No. 2 OF 6 SHEETS

FED. ROAD DIST. NO.	STATE	PROJ. NO.	FISCAL YEAR	SHEET NO.	TOTAL SHEETS
HAWAII	HAW.	37C-01-13M	2013	20	23



DATE
SURVEY PLOTTED BY
DRAWN BY
DESIGNED BY
NOTE BOOK
QUANTITIES BY
CHECKED BY
NO.

- KEY:**
- ① Exist. Sign(s) & Post(s) to Remain
 - ② Remove Exist. Sign(s) & Post(s)
 - ③ Remove Exist. & Install New Sign(s) & Post(s)
 - ④ Install New Sign(s) & Post(s)

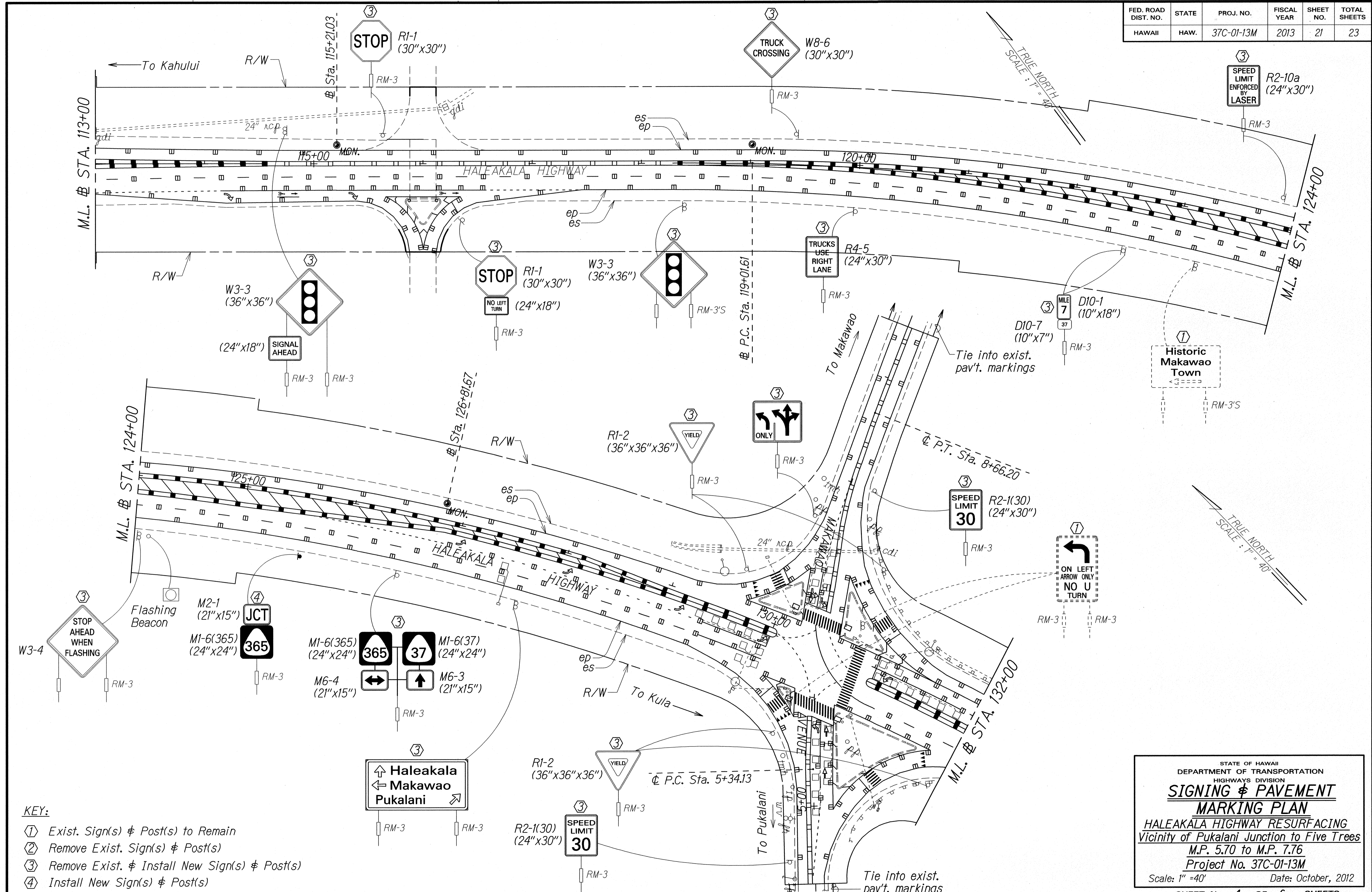
STATE OF HAWAII
DEPARTMENT OF TRANSPORTATION
HIGHWAYS DIVISION

**SIGNING & PAVEMENT
MARKING PLAN**

HALEAKALA HIGHWAY RESURFACING
Vicinity of Pukalani Junction to Five Trees
M.P. 5.70 to M.P. 7.76
Project No. 37C-01-13M
Scale: 1" = 40' Date: October, 2012

SHEET No. 3 OF 6 SHEETS

FED. ROAD DIST. NO.	STATE	PROJ. NO.	FISCAL YEAR	SHEET NO.	TOTAL SHEETS
HAWAII	HAW.	37C-01-13M	2013	21	23



SURVEY PLOTTED BY	DATE
DRAWN BY	
DESIGNED BY	
CHECKED BY	
ORIGINAL PLAN	
NOTE BOOK	
N.	

- KEY:**
- ① Exist. Sign(s) & Post(s) to Remain
 - ② Remove Exist. Sign(s) & Post(s)
 - ③ Remove Exist. & Install New Sign(s) & Post(s)
 - ④ Install New Sign(s) & Post(s)

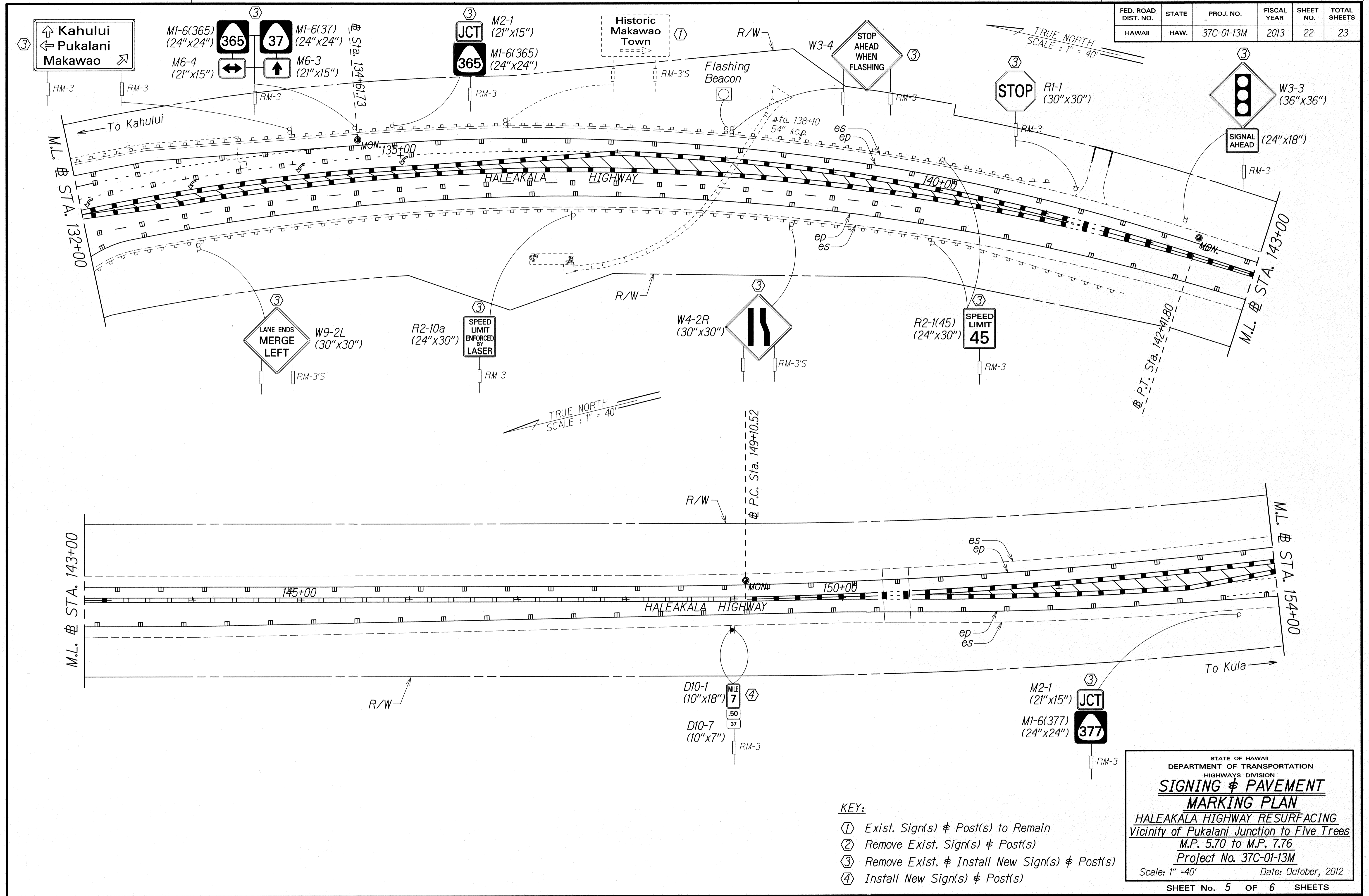
STATE OF HAWAII
DEPARTMENT OF TRANSPORTATION
HIGHWAYS DIVISION

**SIGNING & PAVEMENT
MARKING PLAN**

HALEAKALA HIGHWAY RESURFACING
Vicinity of Pukalani Junction to Five Trees
M.P. 5.70 to M.P. 7.76
Project No. 37C-01-13M
Scale: 1" = 40' Date: October, 2012

SHEET No. 4 OF 6 SHEETS

FED. ROAD DIST. NO.	STATE	PROJ. NO.	FISCAL YEAR	SHEET NO.	TOTAL SHEETS
HAWAII	HAW.	37C-01-13M	2013	22	23



SURVEY PLOTTED BY	DATE
DRAWN BY	
TRACED BY	
DESIGNED BY	
CHECKED BY	
NOTE BOOK	
Nr.	

- KEY:**
- ① Exist. Sign(s) & Post(s) to Remain
 - ② Remove Exist. Sign(s) & Post(s)
 - ③ Remove Exist. & Install New Sign(s) & Post(s)
 - ④ Install New Sign(s) & Post(s)

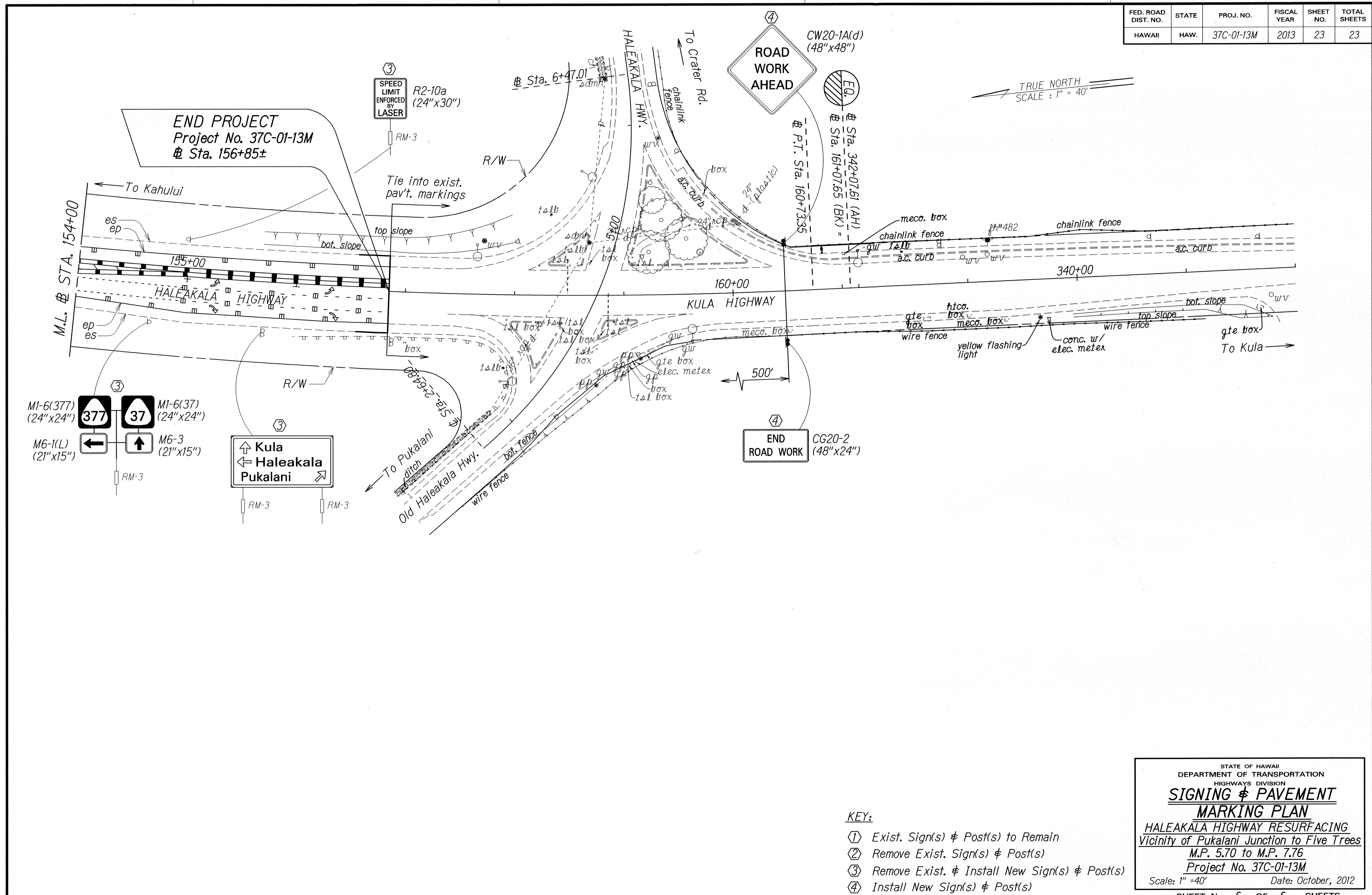
STATE OF HAWAII
DEPARTMENT OF TRANSPORTATION
HIGHWAYS DIVISION

**SIGNING & PAVEMENT
MARKING PLAN**

HALEAKALA HIGHWAY RESURFACING
Vicinity of Pukalani Junction to Five Trees
M.P. 5.70 to M.P. 7.76
Project No. 37C-01-13M
Scale: 1" = 40' Date: October, 2012

SHEET No. 5 OF 6 SHEETS

FED. ROAD DIST. NO.	STATE	PROJ. NO.	FISCAL YEAR	SHEET NO.	TOTAL SHEETS
HAWAII	HAW.	37C-01-13M	2013	23	23



SURVEY PLOTTED BY	DATE
DRAWN BY	
DESIGNED BY	
CHECKED BY	
NOTE BOOK	
No.	

- KEY:**
- ① Exist. Sign(s) & Post(s) to Remain
 - ② Remove Exist. Sign(s) & Post(s)
 - ③ Remove Exist. & Install New Sign(s) & Post(s)
 - ④ Install New Sign(s) & Post(s)

STATE OF HAWAII
DEPARTMENT OF TRANSPORTATION
HIGHWAYS DIVISION

**SIGNING & PAVEMENT
MARKING PLAN**

HALEAKALA HIGHWAY RESURFACING
Vicinity of Pukalani Junction to Five Trees
M.P. 5.70 to M.P. 7.76
Project No. 37C-01-13M
Scale: 1" = 40' Date: October, 2012

SHEET No. 6 OF 6 SHEETS