

INDEX TO DRAWINGS	
SHEET NO.	DESCRIPTION
1	TITLE SHEET
2	STANDARD PLANS SUMMARY
3	GENERAL NOTES
4 - 5	WATER POLLUTION NOTES
6 - 7	TYPICAL SECTIONS
8 - 10	ROADWAY PLANS
11	DRAINAGE DETAILS
12 - 17	GUARDRAIL DETAILS
18 - 20	MODIFIED TYPE "A-1" FLARE DETAILS
21	FLEAT-350 DETAILS
22	NESTED LONG SPAN STRONG POST W-BEAM GUARDRAIL OVER CULVERT DETAIL
23 - 30	STRUCTURAL DETAILS

STATE OF HAWAII

DEPARTMENT OF TRANSPORTATION

HIGHWAYS DIVISION

HONOLULU, HAWAII

"AS-BUILT"

PLANS FOR

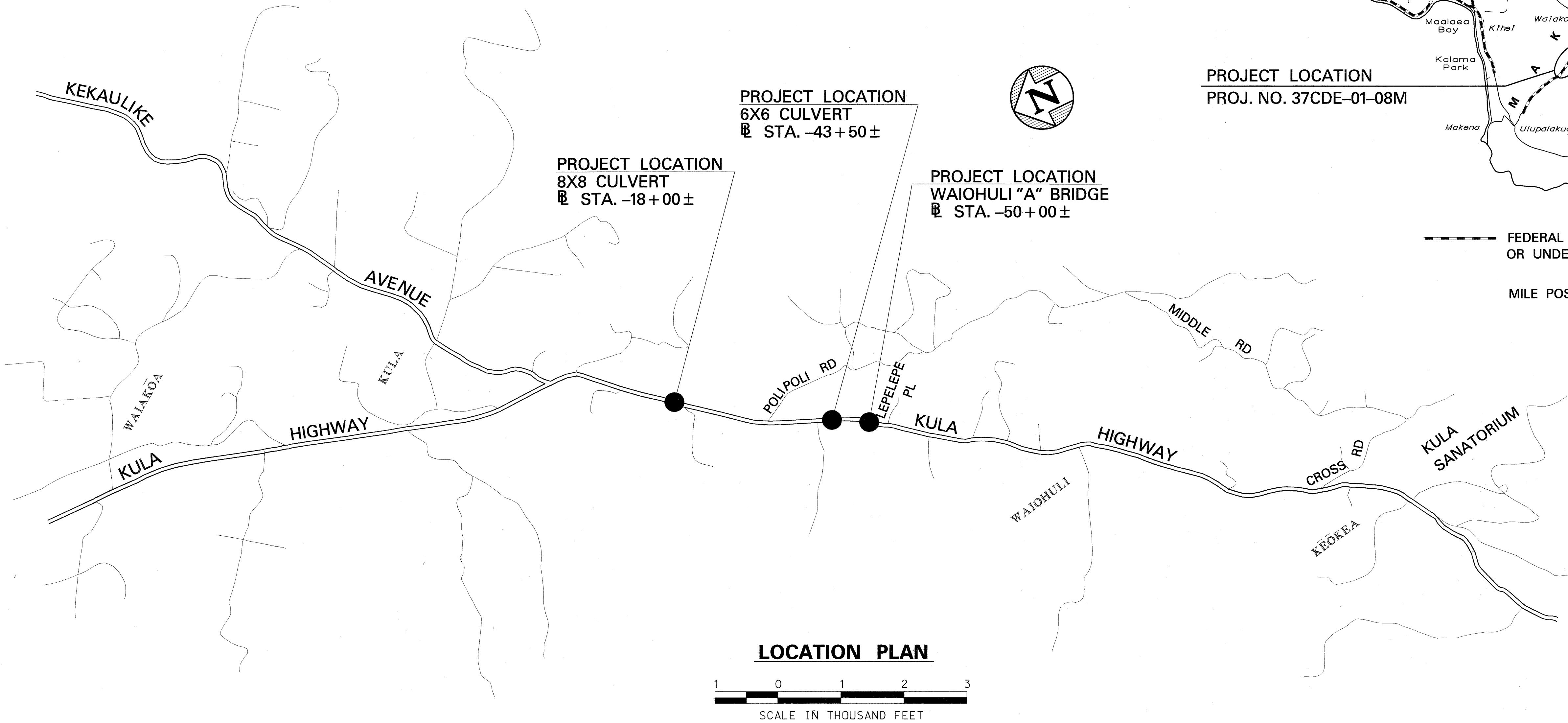
KULA HIGHWAY FLOOD DAMAGE REPAIRS

AT VARIOUS LOCATIONS


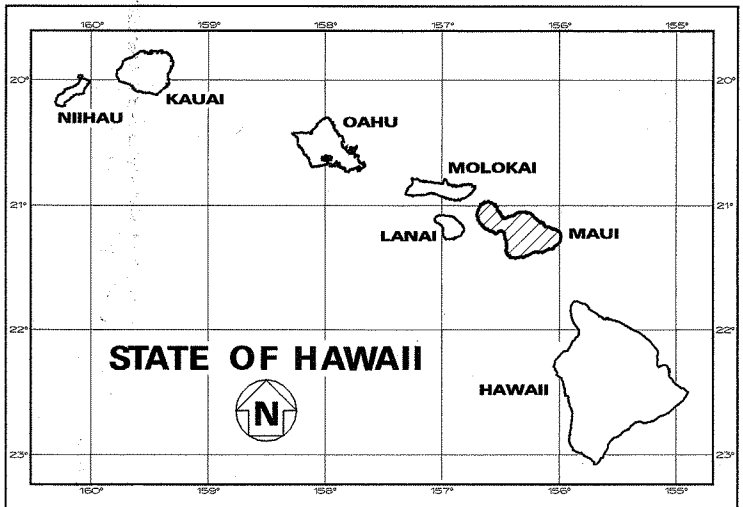
PROJECT NO. 37CDE-01-08M

DISTRICT OF MAKAWAO

ISLAND OF MAUI

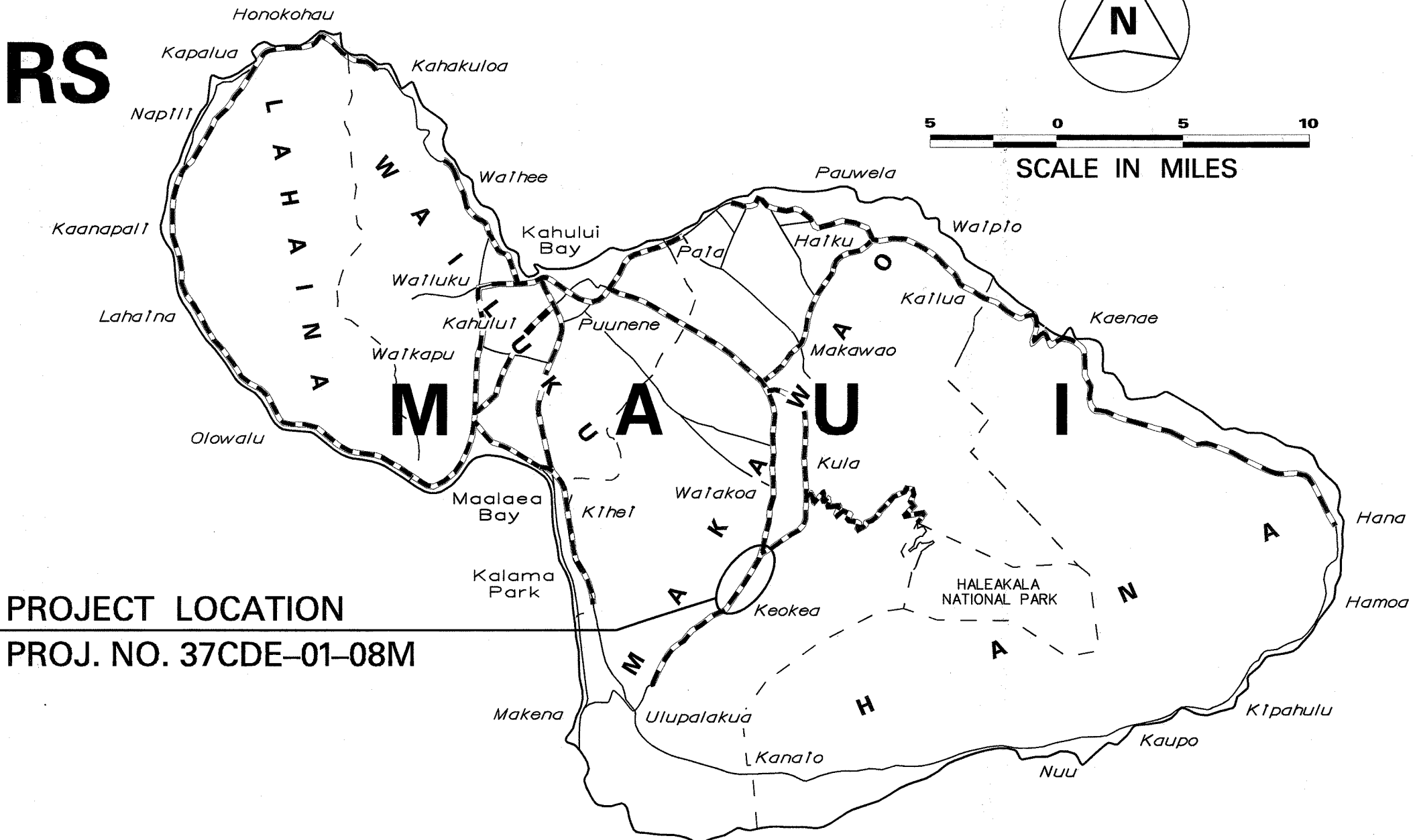


FED. ROAD DIST. NO.	STATE	PROJ. NO.	FISCAL YEAR	SHEET NO.	TOTAL SHEETS
HAWAII	HAW.	37CDE-01-08M	2008	1	30



5010

SCALE IN MILES



PROJECT LOCATION

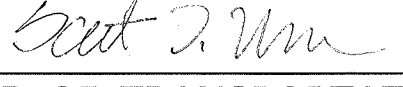
PROJ. NO. 37CDE-01-08M

FEDERAL AID PROJECTS PREVIOUSLY CONSTRUCTED OR UNDER CONSTRUCTION

MILE POST 14.60 TO MILE POST 15.31

CHANGES MADE DURING CONSTRUCTION HAVE BEEN INCORPORATED ON THESE PLANS EXCEPT CHANGES IN THE ORIGINAL THEORETICAL QUANTITIES. FOR ACTUAL QUANTITIES, REFER TO PROJECT LEDGER AND/OR COMPUTATION BOOK.

 7/9/09
RESIDENT ENGINEER DATE

DEPARTMENT OF TRANSPORTATION STATE OF HAWAII	
APPROVED:	
	5/6/08
BY DIR. OF TRANSPORTATION	DATE

HWY-D DESIGNED BY

HWY-ME MANAGED BY

873-3535 PHONE

APRIL, 2008 DATE

