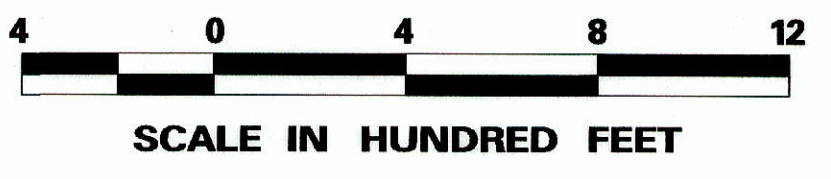
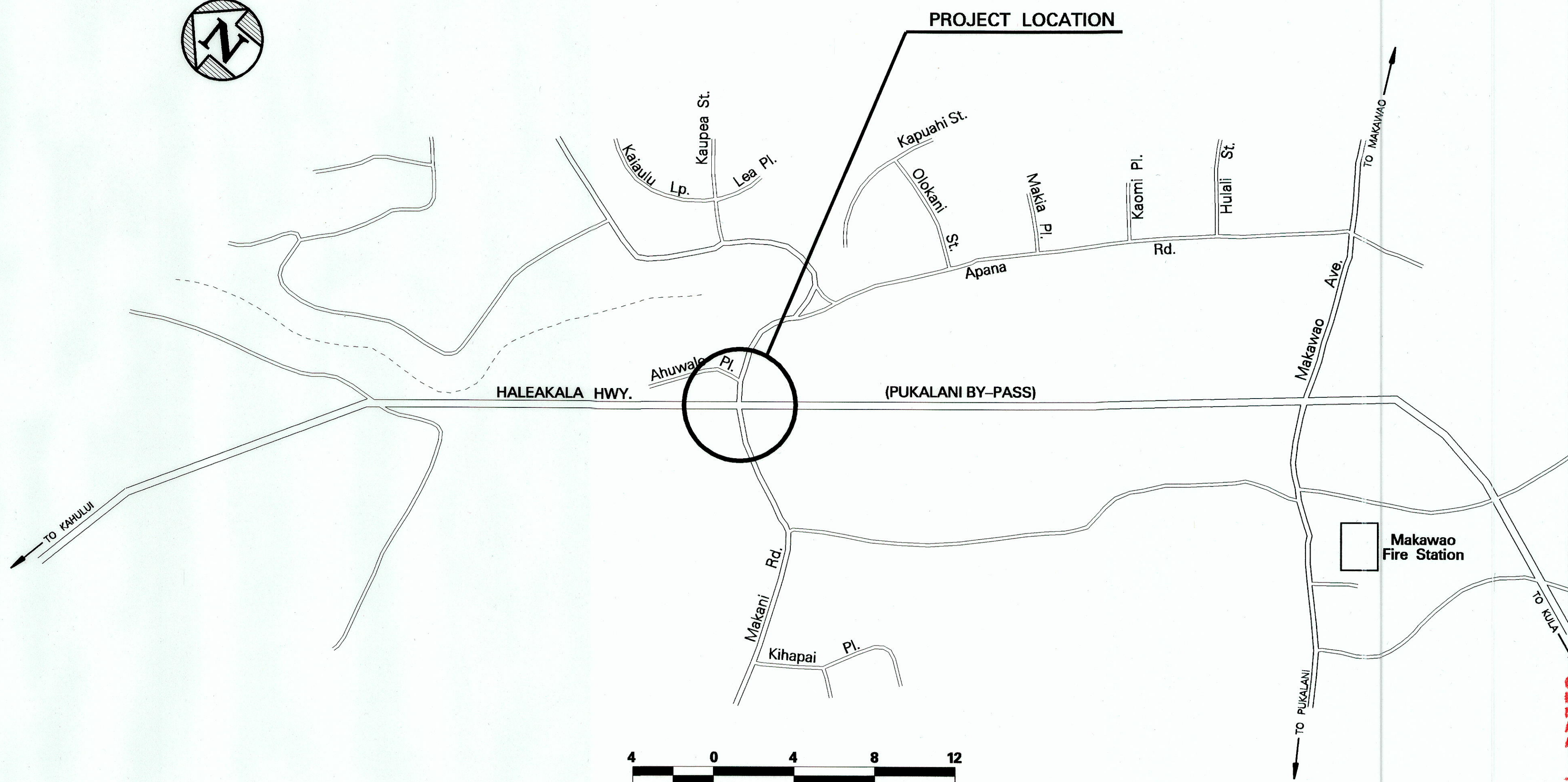

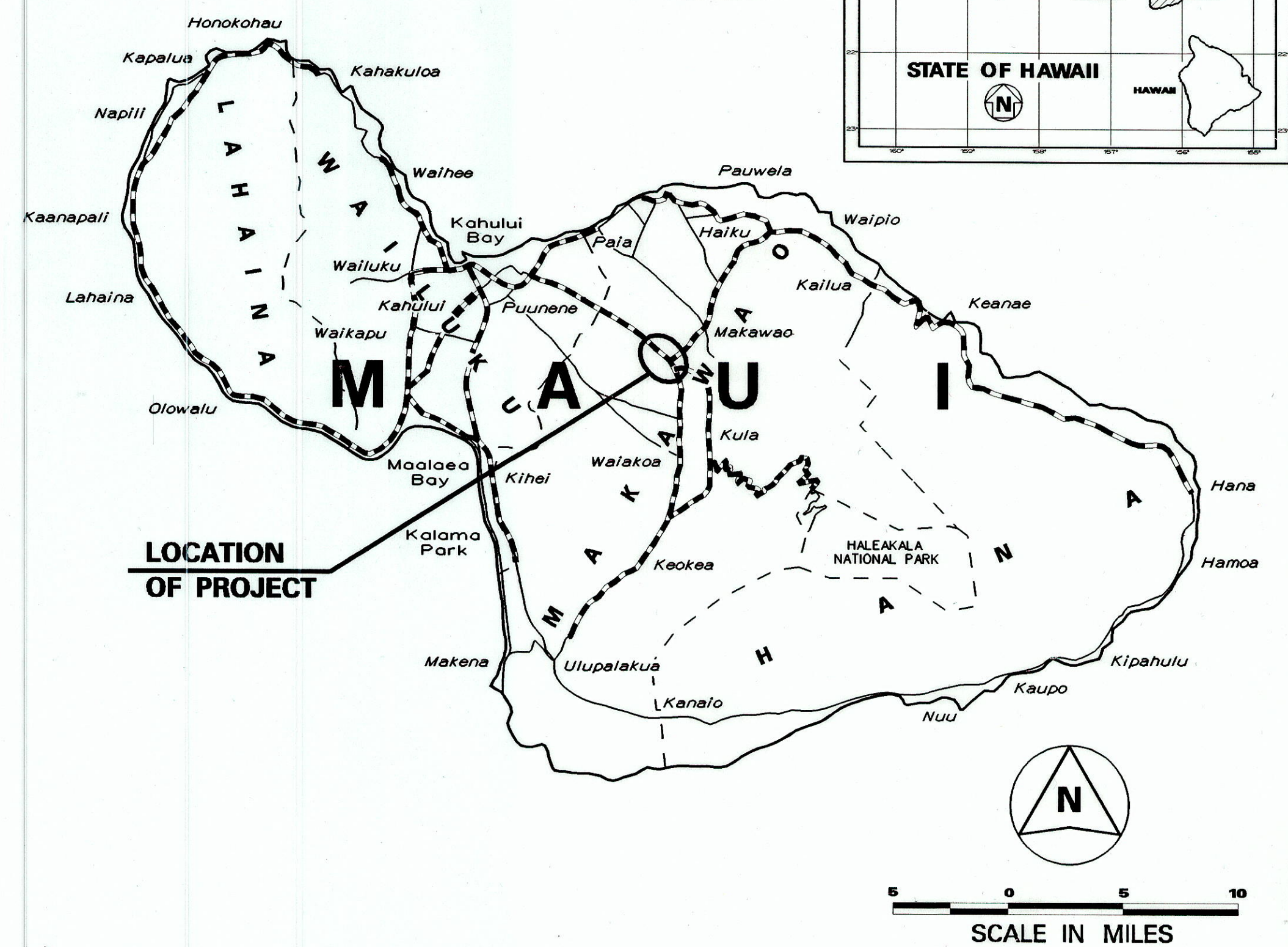
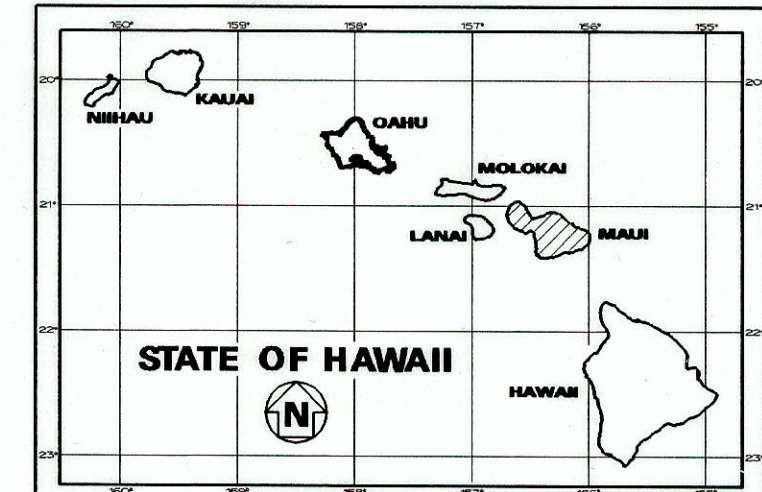


INDEX TO DRAWINGS	
SHEET NO.	DESCRIPTION
1	TITLE SHEET
2	STANDARD PLANS SUMMARY
3	GENERAL NOTES, LEGEND AND TYPICAL SECTIONS
4 - 5	WATER POLLUTION & EROSION CONTROL NOTES
6	WORK ZONE SPEED LIMIT SIGN PLAN, NOTES & DETAILS
7	PAVEMENT MARKING LEGEND, DETAILS & NOTES
8 - 9	PAVEMENT MARKING & SIGNING PLANS
10 - 11	INTERSECTION DETAILS
12	TRAFFIC SUMMARIES & DETAILS
13	SIGN MOUNTING DETAIL
14 - 15	TRAFFIC SIGNAL LEGEND & NOTES
16	TRAFFIC SIGNAL PLAN
17 - 18	TRAFFIC SIGNAL SYSTEM MISC. DETAILS
19	ELECTRICAL SERVICE & CONTROLLER CABINET DETAILS
20	TRAFFIC SIGNAL DETAILS
21	PULLBOX & COVER DETAILS
22	LOOP DETECTOR DETAILS

STATE OF HAWAII
DEPARTMENT OF TRANSPORTATION
HIGHWAYS DIVISION
HONOLULU, HAWAII
"AS-BUILT"
PLANS FOR
HALEAKALA HIGHWAY
INTERSECTION IMPROVEMENTS AT MAKANI ROAD
FEDERAL AID PROJECT NO. STP-037-1(23)R
DISTRICT OF MAKAWAO
ISLAND OF MAUI

FED. ROAD DIST. NO.	STATE	FED. AID PROJ. NO.	FISCAL YEAR	SHEET NO.	TOTAL SHEETS
HAWAII	HAW.	STP-037-1(23)R	2005	1	22



----- FEDERAL AID PROJECTS PREVIOUSLY CONSTRUCTED OR UNDER CONSTRUCTION

MILE POST 6.50 TO MILE POST 6.96

DESIGN DESIGNATION

ADT (2003).....	12,600
ADT (2023).....	15,500
DHV.....	1,320
D	85/15
T	3.5%
V	60 M.P.H.

CHANGES MADE DURING CONSTRUCTION HAVE BEEN INCORPORATED ON THESE PLANS EXCEPT CHANGES IN THE ORIGINAL THEORETICAL QUANTITIES. FOR ACTUAL QUANTITIES, REFER TO PROJECT LEDGER AND/OR COMPUTATION BOOK.
8/9/07
RESIDENT ENGINEER
DATE

DEPARTMENT OF TRANSPORTATION STATE OF HAWAII	
APPROVED:	
<i>[Signature]</i>	5-13-05
for DIR. OF TRANSPORTATION	DATE

DESIGNED BY
MANAGED BY
HWY-TD
692-7680
PHONE
MAY 2005
DATE