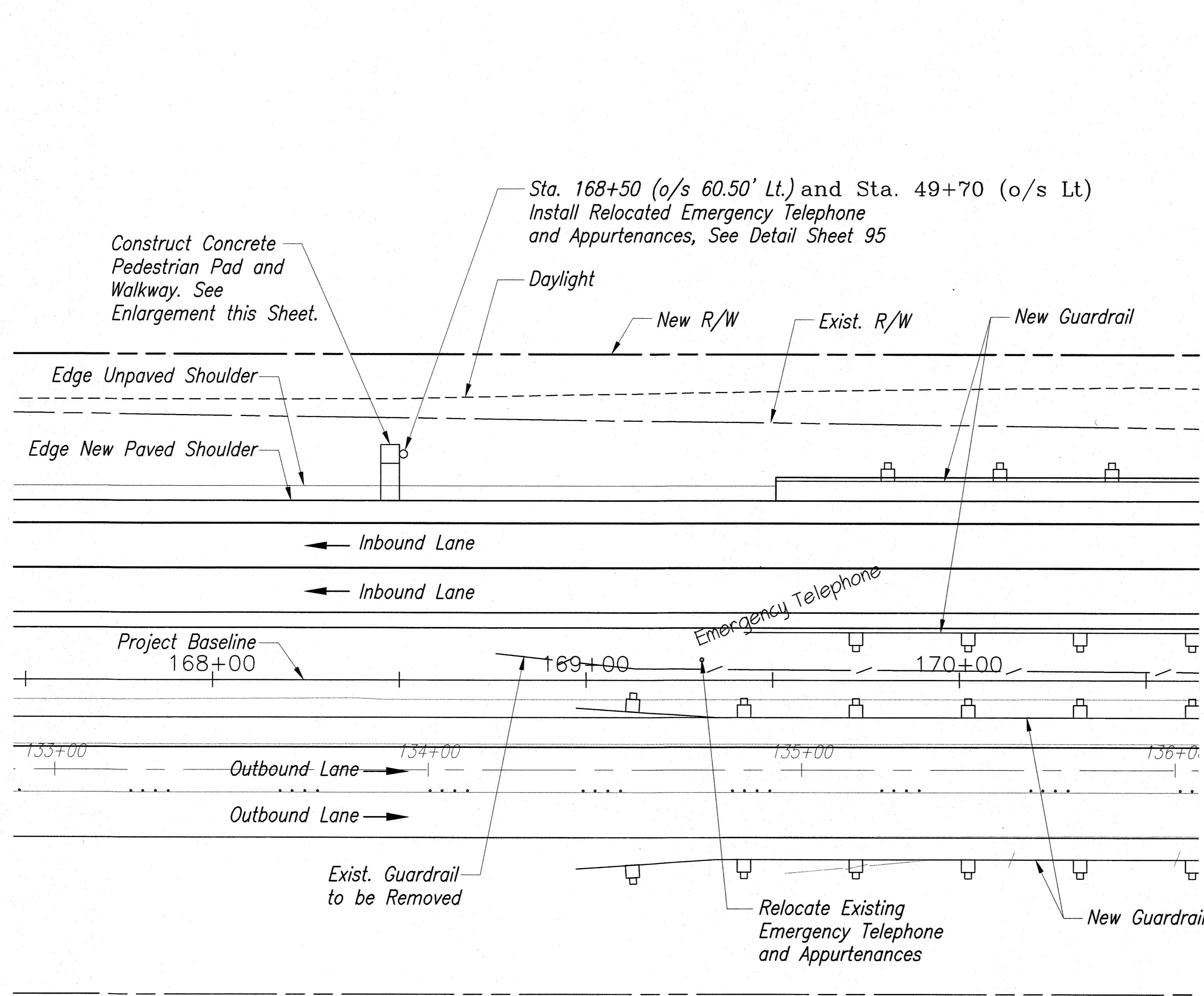
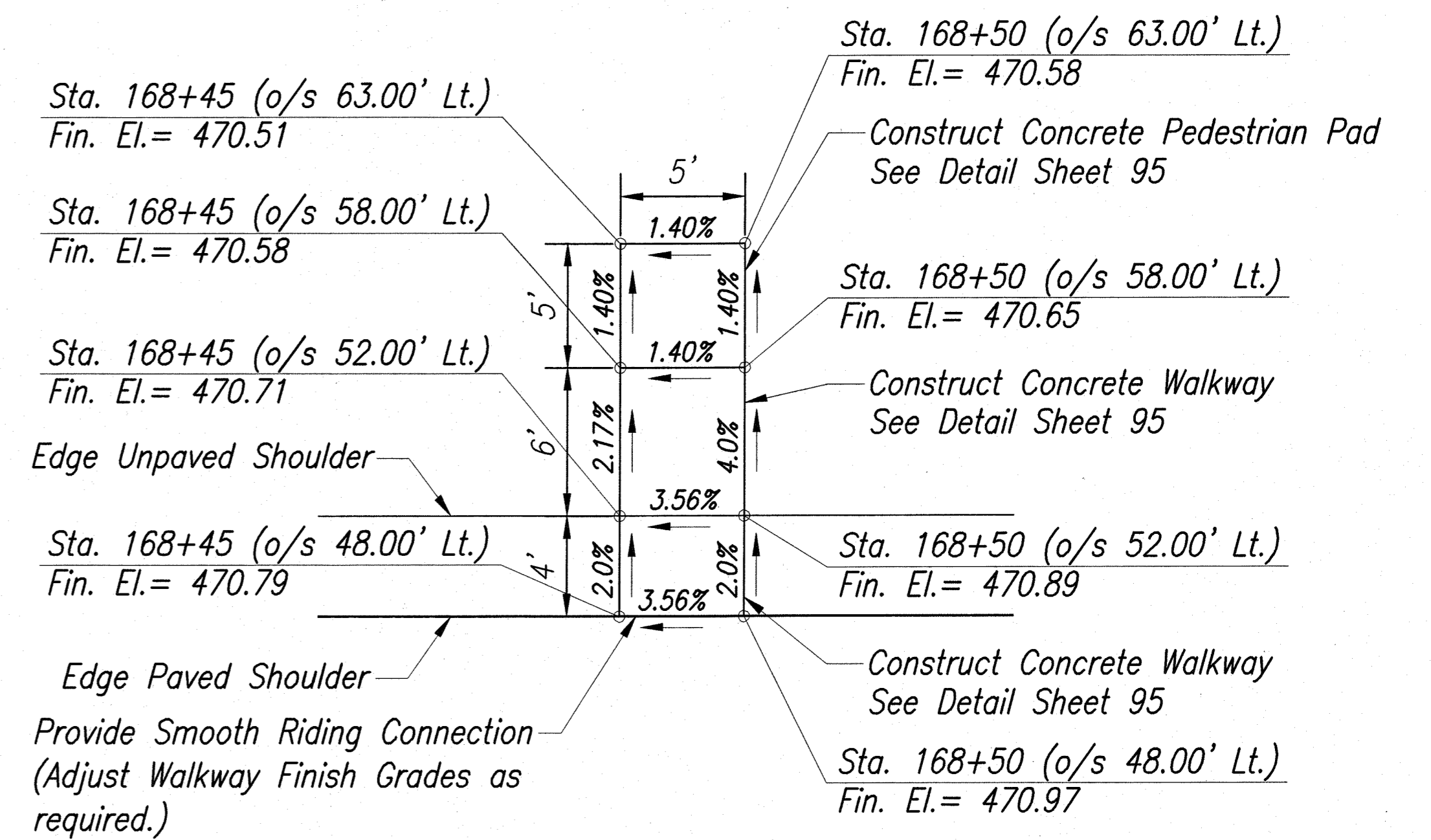


FED. ROAD DIST. NO.	STATE	FED. AID PROJ. NO.	FISCAL YEAR	SHEET NO.	TOTAL SHEETS
HAWAII	HAW.	NH-037-1(24)	2005	94	288



RELOCATED EMERGENCY TELEPHONE PLAN

SCALE: 1"=20'



ENLARGEMENT


SCALE: 1"=5'

LEGEND FOR AS-BUILT POSTINGS

- Squiggly line for as-built deletion
- Double line for as-built deletion
- Roadway Text for as-built posting

ORIGINAL PLAN	DATE
SURVEY PLOTTED BY	
TRACED BY	
DESIGNED BY	
QUANTITIES BY	
CHECKED BY	
No.	

\\ESH-1\ESH\Engineering\Projects\1994\94-056 Haleakala Hwy\Phase 2 - ASBUILT\SH 94-ASBUILT.dwg Fri, Sep 25, 2009 - 1:27pm



THIS WORK WAS PREPARED BY ME OR UNDER MY SUPERVISION.
 E.N.S.H.
 ENGINEERS SURVEYORS HAWAII, INC.
 LICENSE EXPIRATION DATE: 4/30/06

STATE OF HAWAII
 DEPARTMENT OF TRANSPORTATION
 HIGHWAYS DIVISION
RELOCATED EMERGENCY TELEPHONE PLAN
 HALEAKALA HIGHWAY WIDENING, PHASE 2
 HANA HIGHWAY TO PUKALANI BYPASS
 FED. AID PROJ. NO. NH-037-1(24)
 SCALE: AS NOTED DATE: MAY, 2005

AS-BUILT

94

SHEET No. ET1 OF 2 SHEETS

\\ESH-1\ESH\Engineering\Projects\1994\94-056 Haleakala Hwy\Phase 2 - ASBUILT\SH 94-ASBUILT.dwg EMERGENCY TELEPHONE PLAN, 9/25/2009 1:27:34 PM, 1:1