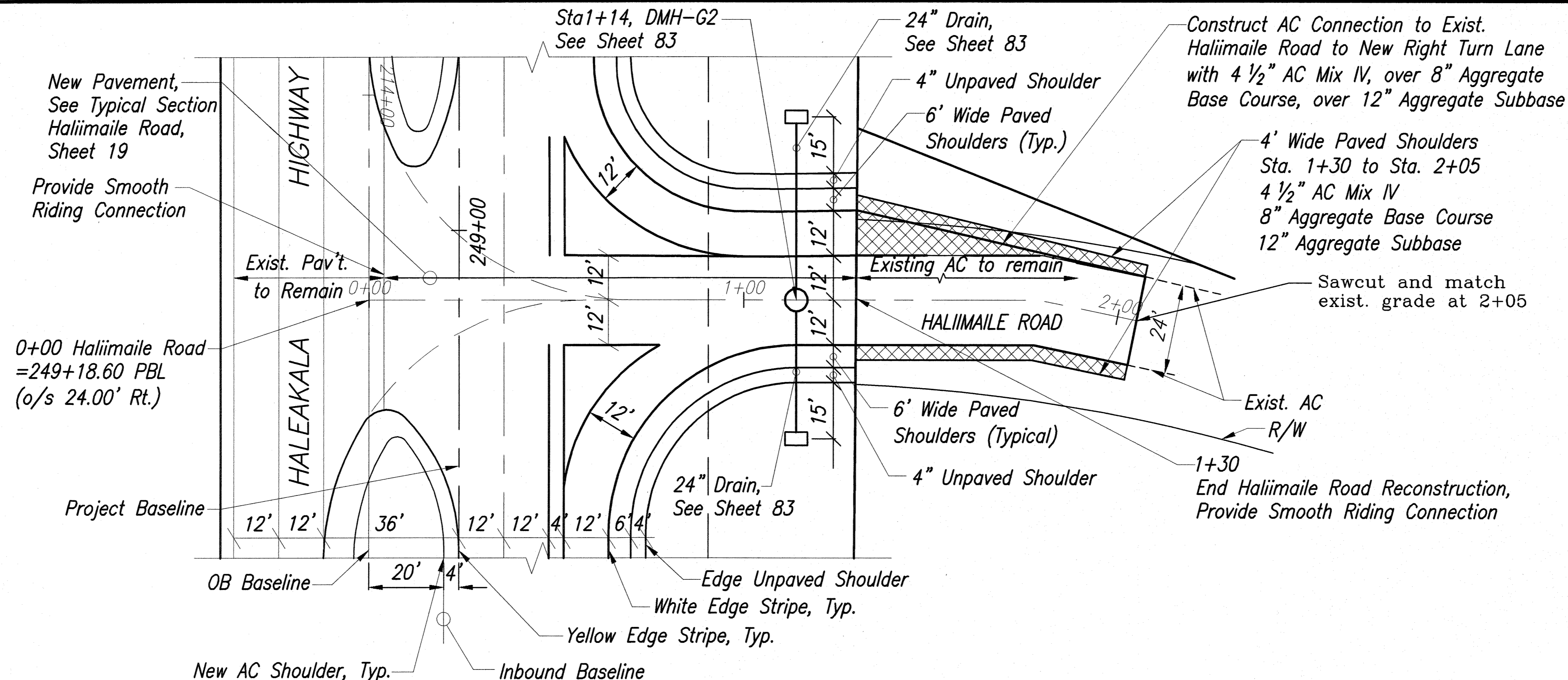
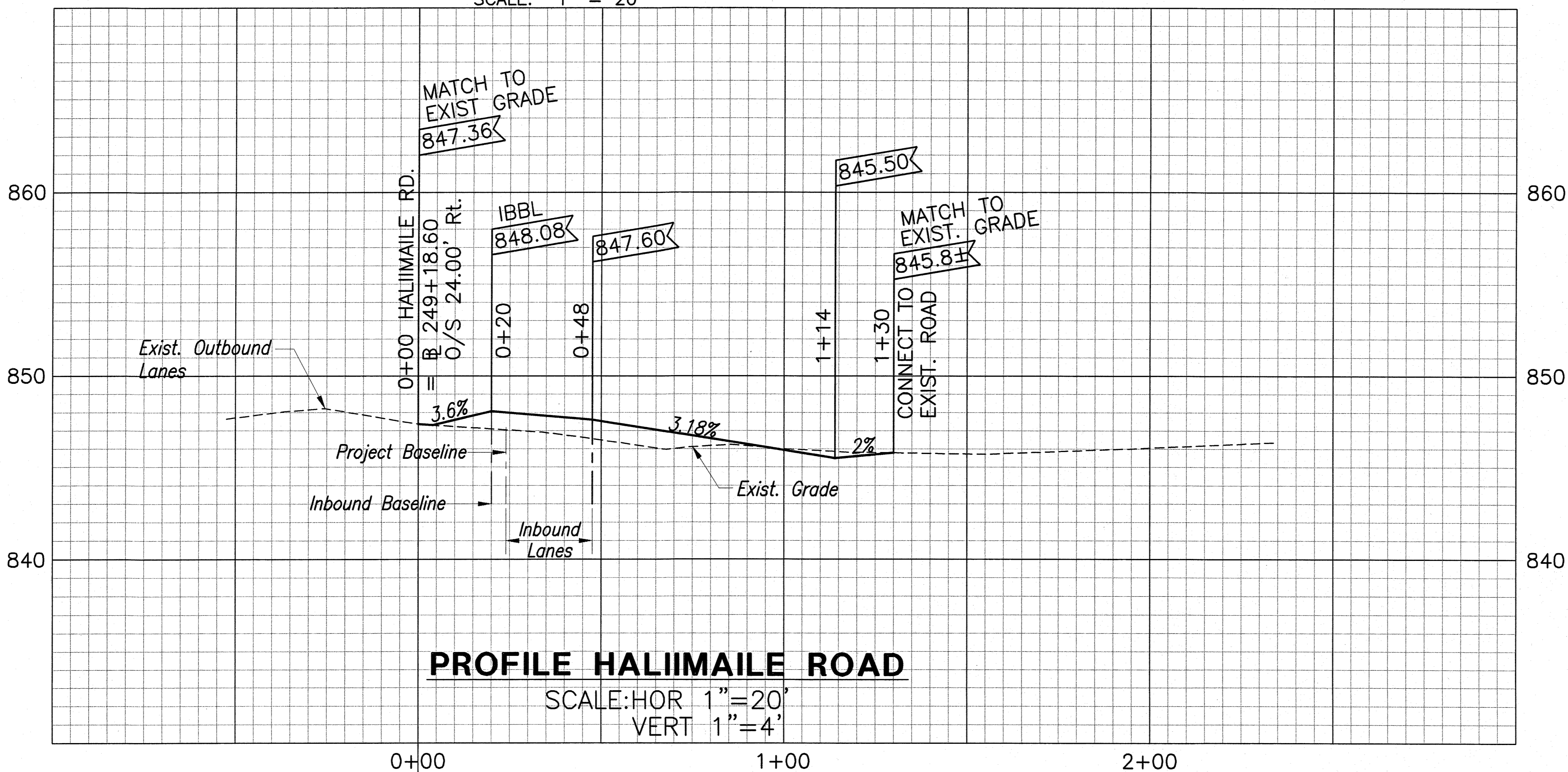


FED. ROAD DIST. NO.	STATE	FED. AID PROJ. NO.	FISCAL YEAR	SHEET NO.	TOTAL SHEETS
HAWAII	HAW.	NH-037-1(24)	2005	31	288



**PLAN - HALIIMAILE ROAD**

SCALE: 1" = 20'



**PROFILE HALIIMAILE ROAD**


SCALE: HOR 1" = 20'  
VERT 1" = 4'

- HALEAKALA WIDENING PHASE 1 [NH-037-1(22)]  
PROPOSED MONUMENTS**
- PC 1+62.88 NAIL
  - PT 6+02.44 NAIL
  - PC 35+48.27 O/S 24' RT = OB PC 0+90.52 [F-037-1(?)] HUB
- HALEAKALA WIDENING PHASE 2 [NH-037-1(24)]  
MISSING MONUMENT**
- PT 52+35.91 O/S 24' RT = OB PT 17+83.48 [F-037-1(?)] HUB
- HALEAKALA WIDENING PHASE 2 [NH-037-1(24)]  
EXISTING MONUMENTS**
- PC 58+86.34 O/S 24' RT = OB PC 24+33.91 [F-037-1(?)] NAIL
  - PT 81+97.44 O/S 24' RT = OB PT 47+30.58 [F-037-1(?)] NAIL
  - PC 98+30.91 O/S 24' RT = OB PC 63+64.05 [F-037-1(?)] NAIL
  - PT 119+93.48 O/S 24' RT = OB PT 85+35.71 [F-037-1(?)] NAIL
  - PC 174+88.27 O/S 24' RT = OB PC 140+30.50 [F-037-1(?)] NAIL
  - PT 216+54.38 O/S 24' RT = OB PT 181+88.48 [F-037-1(?)] NAIL
  - PC 221+64.79 O/S 24' RT = OB PC 186+98.90 [F-037-1(?)] NAIL
  - PT 232+47.74 O/S 24' RT = OB PT 197+84.12 [F-037-1(?)] NAIL
  - POL 249+18.62 O/S 24' RT = OB 214+55 [F-037-1(?)]/OB 0+00 [37C-02-90] HALIIMAILE RD O/S 71' RT HUB AND O/S 85' RT HUB
  - 266+14.59 O/S 57' RT = OB PC 16+95.97 O/S 33' RT [37C-02-90] EXISTING MONUMENT O/S 57' RT
  - 288+18.24 O/S 0.00' = OB PT 39+02.07 [37C-02-90] EXISTING MONUMENT AT
  - PC 267+68.94 HUB
  - PT 288+35.03 O/S 37' RT NAIL

NOTE: ALL MONUMENT STAKEOUT POINTS ARE MARKED WITH RED AND WHITE RIBBON ON LATHS.

**LEGEND FOR AS-BUILT POSTINGS**

	Squiggly line for as-built deletion
	Double line for as-built deletion
	Text for as-built posting



THIS WORK WAS PREPARED BY ME OR UNDER MY SUPERVISION.  
ENGINEER'S SURVEYORS HAWAII, INC.  
LICENSE EXPIRATION DATE: 4/30/06

STATE OF HAWAII  
DEPARTMENT OF TRANSPORTATION  
HIGHWAYS DIVISION

**PLAN AND PROFILE  
HALIIMAILE ROAD**

HALEAKALA HIGHWAY WIDENING, PHASE 2  
HANA HIGHWAY TO PUKALANI BYPASS  
FED. AID PROJ. NO. NH-037-1(24)

SCALE: AS NOTED DATE: SEP., 2005

ORIGINAL PLAN NO. \_\_\_\_\_  
DATE \_\_\_\_\_  
SURVEY PLOTTED BY \_\_\_\_\_  
DRAWN BY \_\_\_\_\_  
DESIGNED BY \_\_\_\_\_  
QUANTITIES BY \_\_\_\_\_  
CHECKED BY \_\_\_\_\_

11 Est-1 (enr) Engineering Projects 1994 1/24-256 Hawaii State Hwy Div. Nov 24 2005 - 6:28pm  
AGB