

INDEX TO DRAWINGS	
SHEET NO.	DESCRIPTION
1	TITLE SHEET
2	TRAFFIC SIGNAL NOTES AND LEGEND
3	TRAFFIC SIGNAL PLAN
4	MATERIAL LIST AND CABLE AND CONDUIT SCHEDULE
5	TRENCHING AND MISCELLANEOUS DETAILS
6	LOOP DETECTOR DETAILS
7	CABINET AND BASE DETAILS
8	MOUNTING BRACKET DETAILS
9	PULLBOX AND COVER DETAILS
10	STREET NAME SIGN AND SWING BRACKET DETAIL
11	PAVEMENT AND SIGNING PLAN
12	SIGNING AND PAVEMENT MARKINGS NOTES AND LEGEND
13	ROADWAY LIGHTING PLAN - PART A
14	ROADWAY LIGHTING PLAN - PART B ELECTRICAL SYMBOLS & DETAILS
15	STREET LIGHT STANDARD DETAILS
16	STREET LIGHT STANDARD DETAILS AND DIAGRAM
17	PULLBOX DETAILS

STATE OF HAWAII

DEPARTMENT OF TRANSPORTATION

HIGHWAYS DIVISION

HONOLULU, HAWAII

"AS-BUILT"

PLANS FOR

HANA HIGHWAY

TRAFFIC OPERATIONAL IMPROVEMENTS

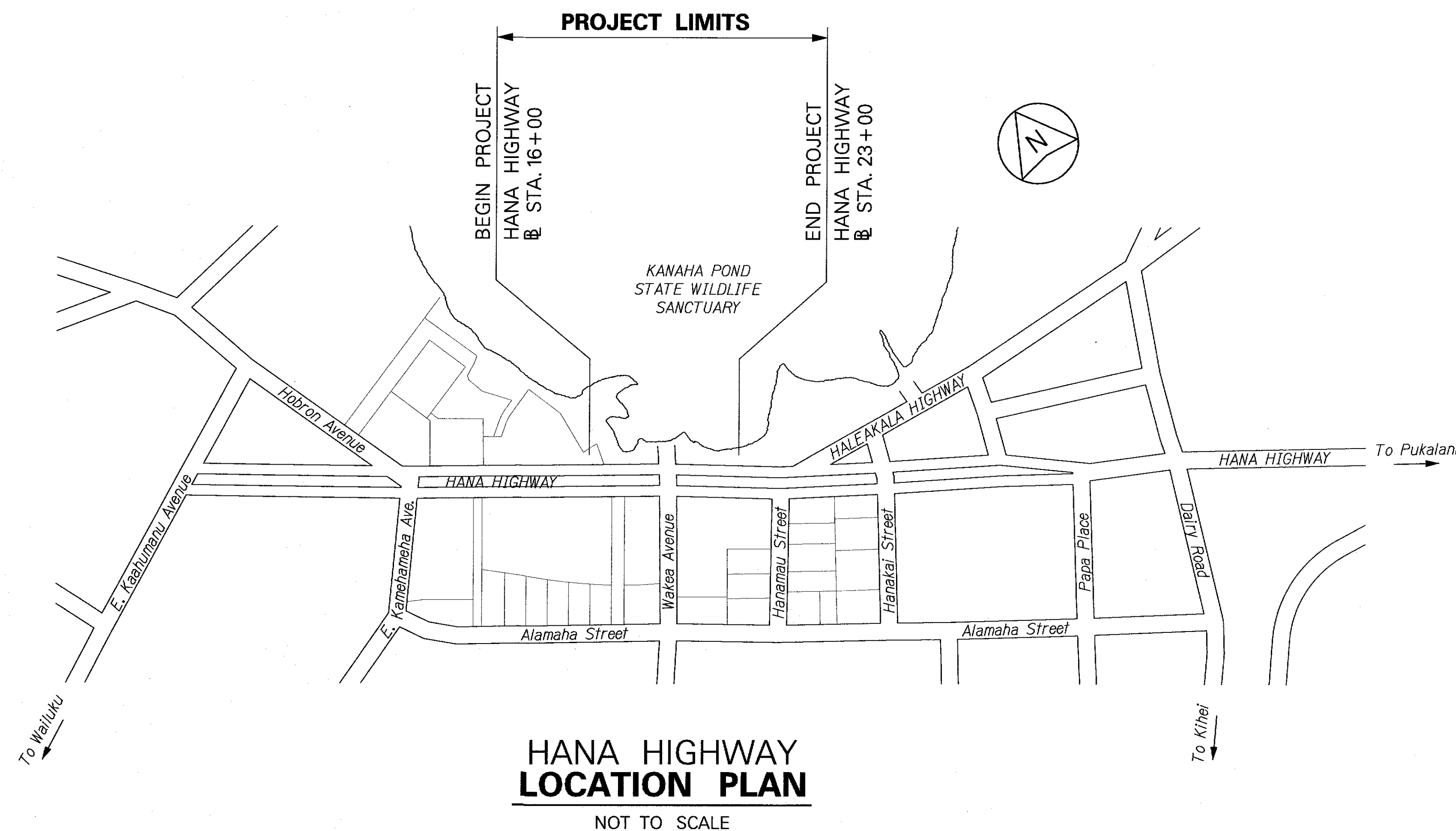
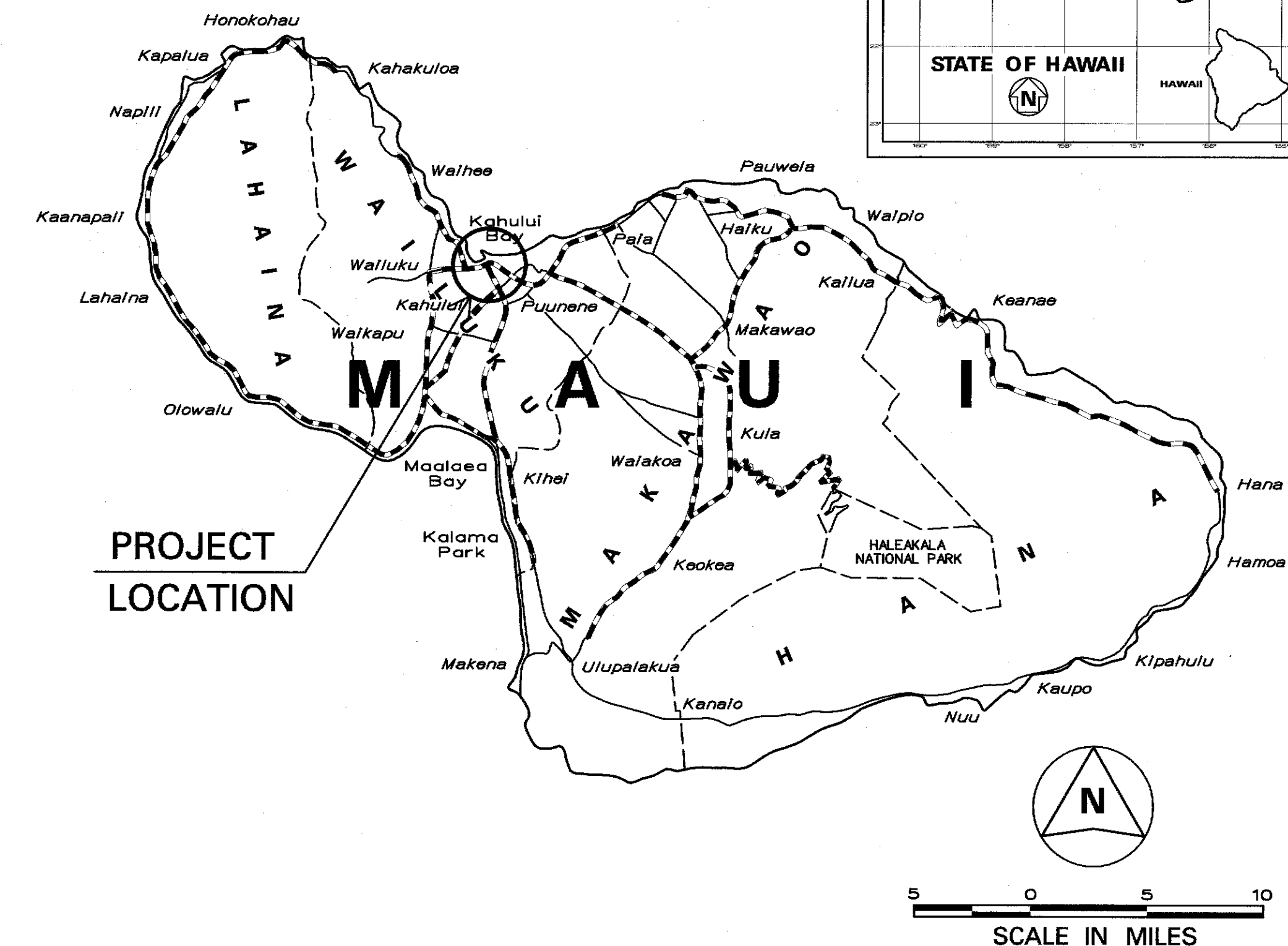
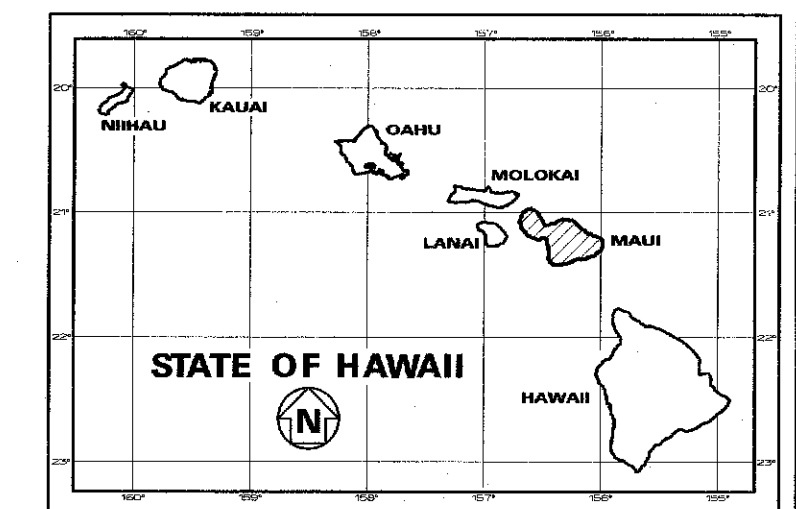
AT WAKEA AVENUE

PROJECT NO. HWY-M-01-08

DISTRICT OF WAILUKU

ISLAND OF MAUI

FED. ROAD DIST. NO.	STATE	PROJ. NO.	FISCAL YEAR	SHEET NO.	TOTAL SHEETS
HAWAII	HAW.	HWY-M-01-08	2010	1	17



----- FEDERAL AID PROJECTS PREVIOUSLY CONSTRUCTED OR UNDER CONSTRUCTION

MILE POST 0.34 TO MILE POST 0.48

HANA HIGHWAY  
WORK AREA: 0.00 ACRES  
MILEPOST 00.34 TO MILEPOST 00.48  
LENGTH OF PROJECT: 0.13 Miles

CHANGES MADE DURING CONSTRUCTION HAVE BEEN INCORPORATED ON THESE PLANS EXCEPT CHANGES IN THE ORIGINAL THEORETICAL QUANTITIES. FOR ACTUAL QUANTITIES, REFER TO PROJECT LEDGER AND/OR COMPUTATION BOOK.

RESIDENT ENGINEER

12/31/12  
DATE

DEPARTMENT OF TRANSPORTATION STATE OF HAWAII	
APPROVED:	
<i>[Signature]</i>	5/12/10
DIR. OF TRANSPORTATION	DATE

DATE: SCALE: 1" = 1' FILE:

PM: OFFER: REVISED:

PB AMERICAS DESIGNED BY

HWY-M P.S. & E. BY

873-3535 PHONE

May 2010 DATE