

FED. ROAD DIST. NO.	STATE	PROJ. NO.	FISCAL YEAR	SHEET NO.	TOTAL SHEETS
HAWAII	HAW.	HWY-M-01-08	2010	12	17



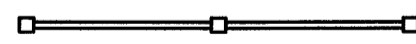



**SIGNING NOTES:**

1. Sign details shall conform to the latest editions and amendments of the following FHWA publications: "Manual on Uniform Traffic Control Devices for Streets and Highways", "Standard Highway Signs" and "Standard Alphabets for Highway Signs".
2. For Miscellaneous Sign Details, see Standard Plan TE-01 to TE-18.
3. Existing Signs to be removed shall be disposed of by the Contractor. Removal of signs shall also include the removal of post and foundation to a minimum height of 1-foot below the ground. Payment for the removal of such signs shall be incidental to the various contract items.
4. The Contractor shall backfill all holes, depressions and pits left by the removal of the existing signs with embankment material and grass all areas exposed in accordance with Specifications Section 618-Grassed Surfaces.
5. The cost of trimming existing vegetation for installation of the sign and to provide a clear view of the sign shall be considered incidental to the sign.


**PAVEMENT MARKING NOTES:**


1. All pavement striping, legends and symbols shall be retroreflective thermoplastic compound pavement markings.
2. Location of pavement markers is shown schematically. For exact location of markers in relation to stripe, see Standard Plans TE-30, TE-31 & TE-32.
3. Removal of existing pavement markings shall be considered incidental to the various contract items.
4. The Contractor shall remove all RM-2 Markers along the roadside and within the pavement area which conflict with the proposed construction.

**PAVEMENT MARKING LEGEND:**

-  8" Solid White Stripe with Type C Markers at 20' o.c.
-  12" Stop Bar
-  4" Double Yellow Stripe with Type D Markers at 20' o.c.
-  Pavement Arrow (If tape used, Tape Type III)
-  Existing Sign and Post
-  New Sign and Post

ORIGINAL PLAN	DATE
SURVEY PLOTTED BY	
DRAWN BY	
TRACED BY	
QUANTITIES BY	
CHECKED BY	
NO.	

	STATE OF HAWAII DEPARTMENT OF TRANSPORTATION HIGHWAYS DIVISION
	<b>SIGNING AND PAVEMENT MARKINGS</b> <b>NOTES AND LEGEND</b>
	HANA HIGHWAY TRAFFIC OPERATIONAL IMPROVEMENTS AT WAKEA AVENUE PROJECT NO. HWY-M-01-08
	Scale: None      Date: May, 2010

THIS WORK WAS PREPARED BY ME OR UNDER MY SUPERVISION.  
 SIGNATURE:       EXPIRATION DATE OF THE LICENSE: 04/30/12