

INDEX TO DRAWINGS	
SHEET NO.	DESCRIPTION
1	TITLE SHEET
2	STANDARD PLANS SUMMARY
3	GENERAL NOTES & LEGEND
4 - 6	WATER POLLUTION & EROSION CONTROL NOTES
7 - 9	TYPICAL SECTIONS & DETAILS
10 - 16	GUARDRAIL DETAILS & NOTES
17 - 22	ROADWAY PLANS
23	PAVEMENT MARKING LEGEND, DETAILS & NOTES
24	RUMBLE STRIP DETAILS & NOTES
25 - 27	TRAFFIC COUNTING STATION DETAILS
28	WORK ZONE SIGNING PLAN, NOTES & DETAILS
29	MISCELLANEOUS DETAILS
30 - 35	SIGNING & PAVEMENT MARKING PLANS

STATE OF HAWAII

DEPARTMENT OF TRANSPORTATION

HIGHWAYS DIVISION

HONOLULU, HAWAII

PLANS FOR

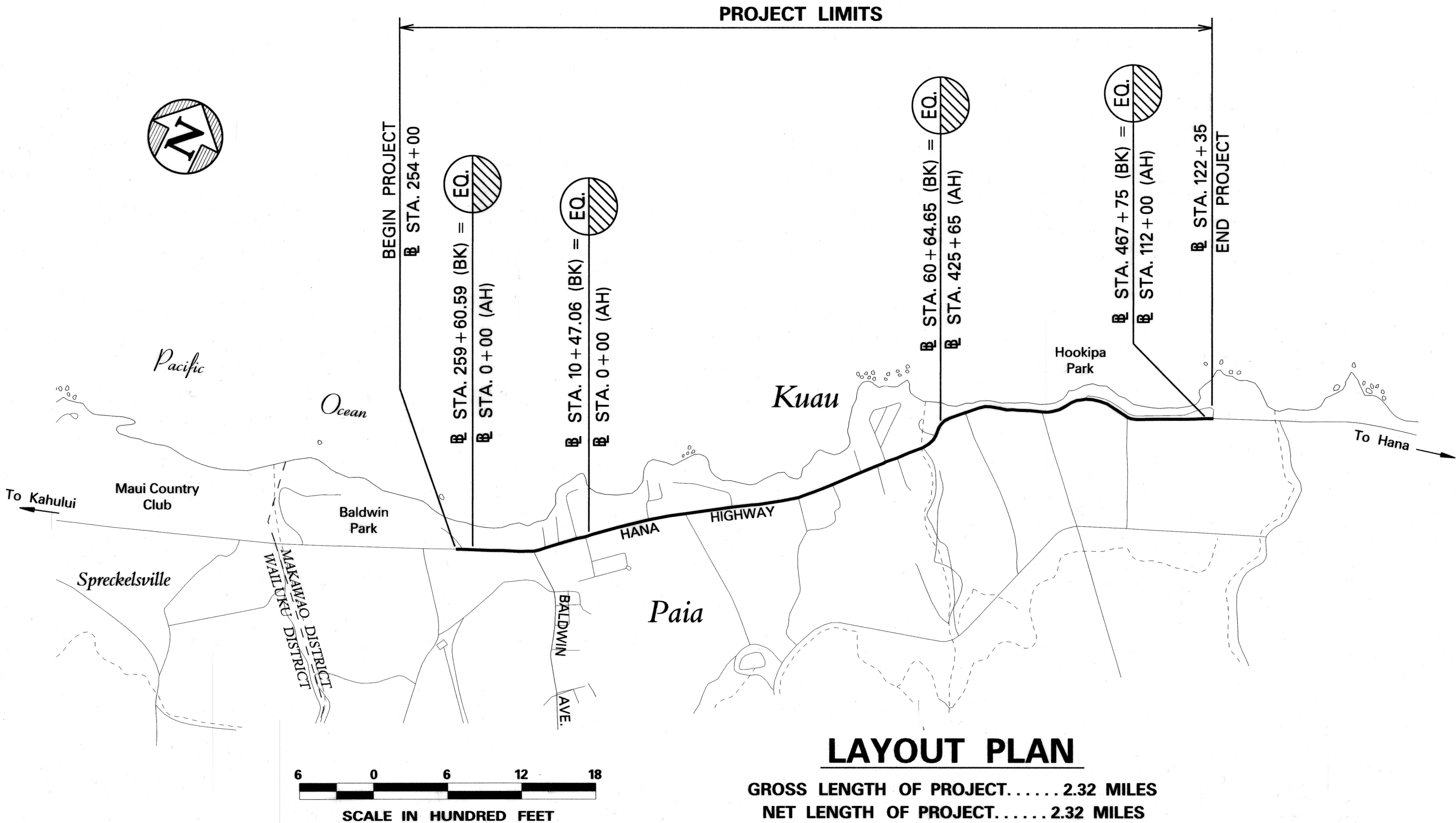
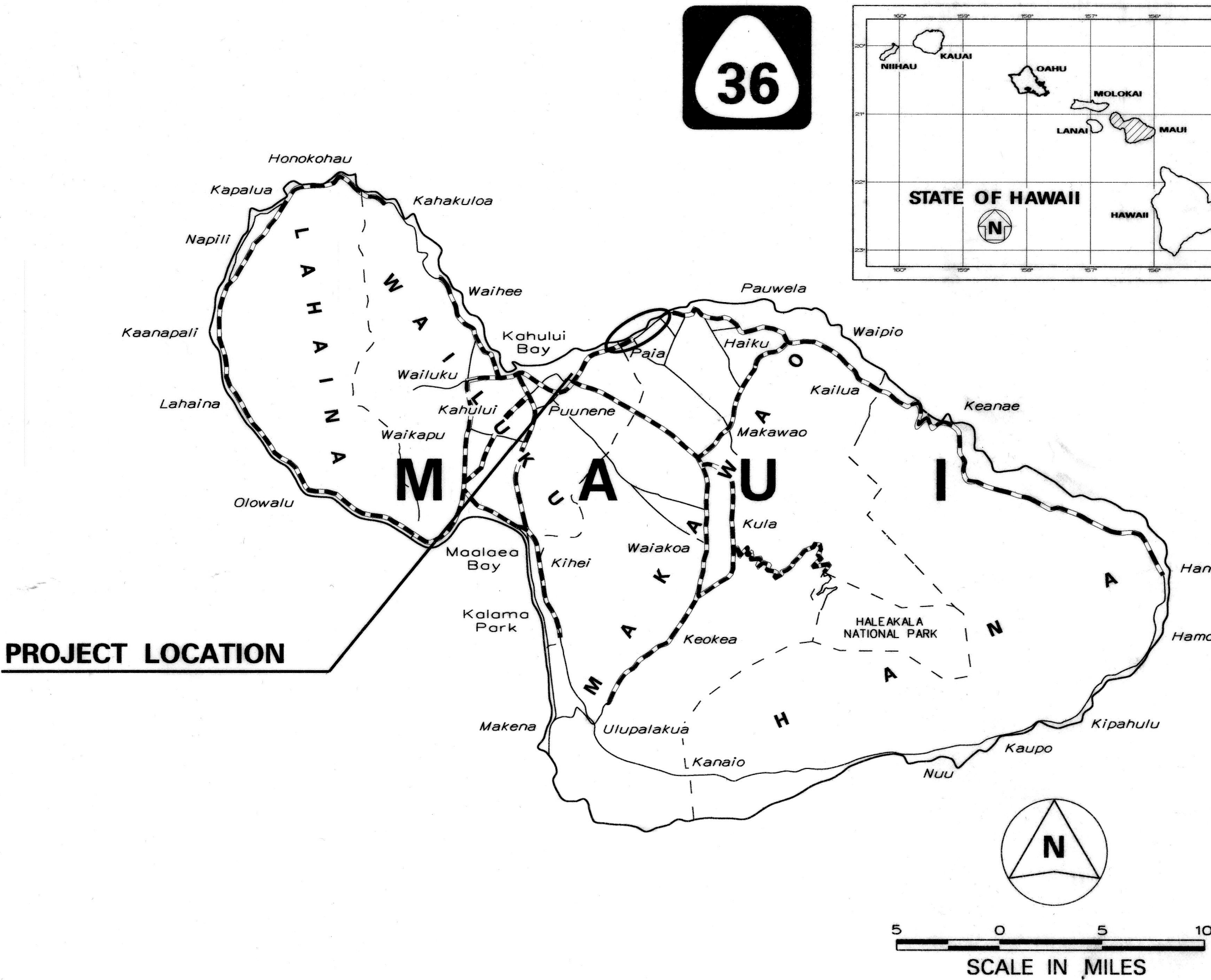
HANA HIGHWAY RESURFACING

PAIA TOWN TO HOOKIPA PARK

PROJECT NO. 36AB-01-17M

DISTRICTS OF MAKAWAO AND WAILUKU

ISLAND OF MAUI

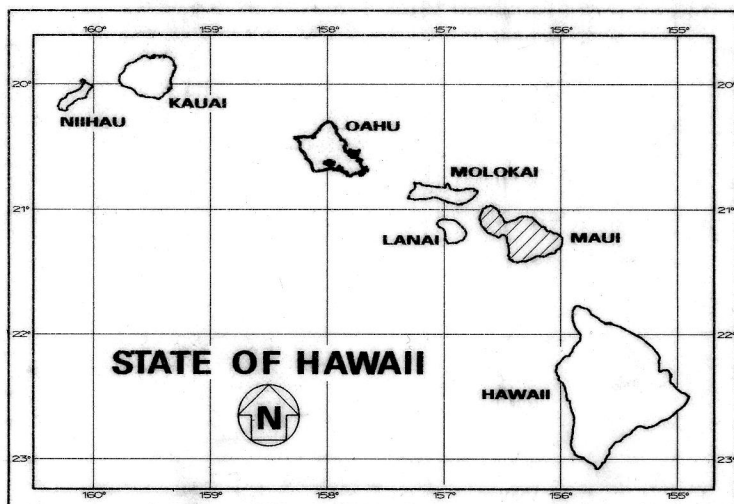


LAYOUT PLAN

GROSS LENGTH OF PROJECT..... 2.32 MILES


NET LENGTH OF PROJECT..... 2.32 MILES

FED. ROAD DIST. NO.	STATE	PROJ. NO.	FISCAL YEAR	SHEET NO.	TOTAL SHEETS
HAWAII	HAW.	36AB-01-17M	2017	1	35



----- FEDERAL AID PROJECTS PREVIOUSLY CONSTRUCTED OR UNDER CONSTRUCTION

MILE POST 6.61 TO MILE POST 8.93

DEPARTMENT OF TRANSPORTATION STATE OF HAWAII	
APPROVED: 	1-13-17 DATE
DIR. OF TRANSPORTATION	

DESIGNED BY

MANAGED BY

873-3535

PHONE

OCT. 2016

DATE