

INDEX TO DRAWINGS	
SHEET NO.	DESCRIPTION
1	TITLE SHEET
2	STANDARD PLANS SUMMARY
3-7	NOTES
8	LEGEND, ABBREVIATIONS & TRAFFIC CONTROL NOTES
9	GENERAL SITE PLAN
10	KAUMAHINA STATE WAYSIDE PARK EXISTING CONDITION & DEMOLITION PLAN
① 11-15	SITE PLANS
16-18	CONSTRUCTION PARCELS & R/W ACQUISITION PLANS
② 19-22	SECTIONS
23-25	EROSION CONTROL PLANS
26-29	TRAFFIC CONTROL PLANS
30	STRUCTURAL GENERAL NOTES AND TYPICAL DETAILS
31	SHOTCRETE WALL PLAN
32	SHOTCRETE WALL SECTION
33	SOIL NAIL DETAILS
34	MAUKA SLOPE SOIL NAIL DETAILS
③ 35	TYPICAL GUARDRAIL POST & TIMBER FENCE DETAILS
D - E	APPENDICES

Sheet Nos. ① 13 S-1, ② 19 S-1, ③ 35 S-1 are Supplementary Sheets to this Project. Total Sheet Count After "As-Built" Posting 38 Sheets.

CHANGES MADE DURING CONSTRUCTION HAVE BEEN INCORPORATED ON THESE PLANS EXCEPT CHANGES IN THE ORIGINAL THEORETICAL QUANTITIES. FOR ACTUAL QUANTITIES, REFER TO PROJECT LEDGER AND/OR COMPUTATION BOOK.

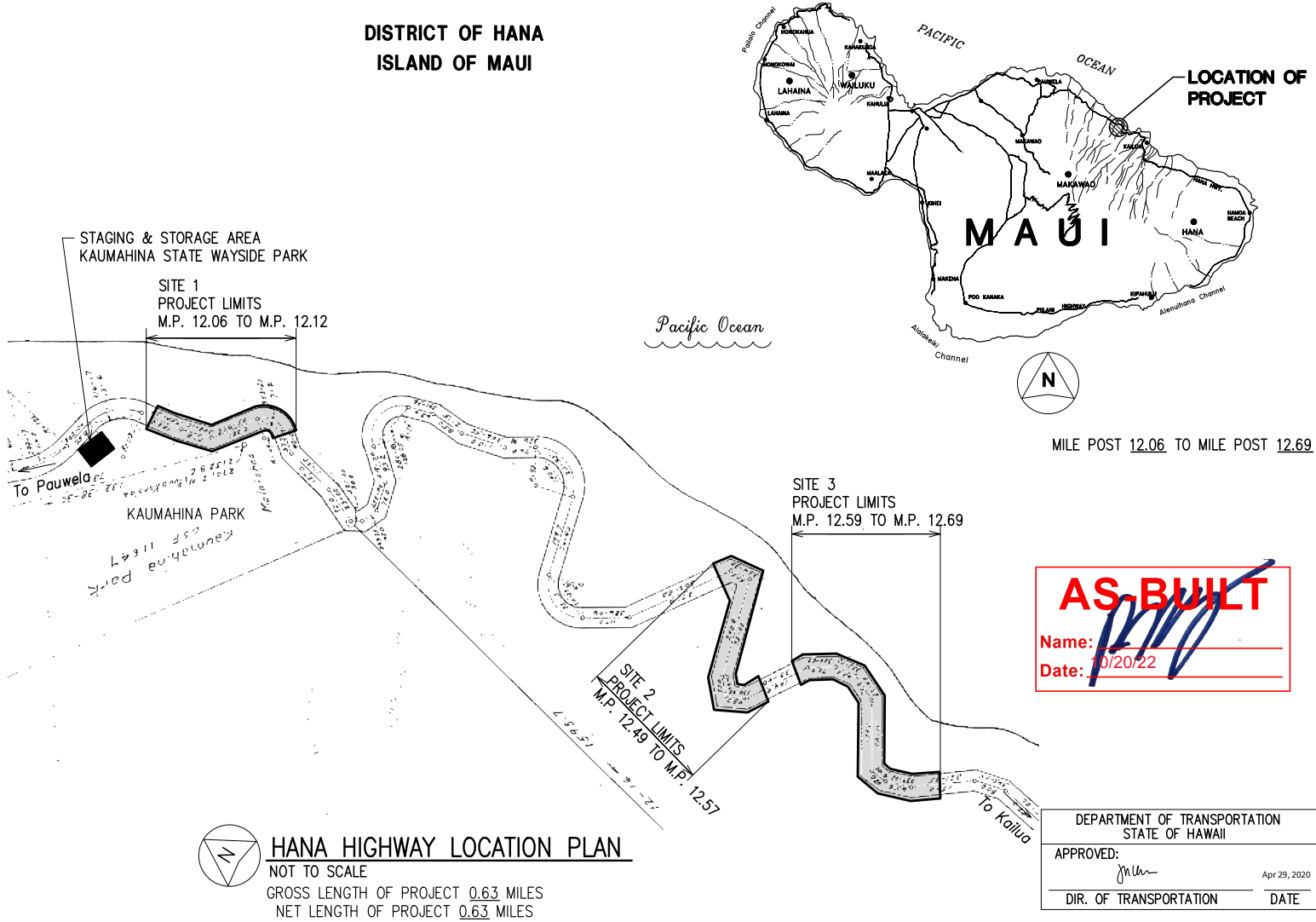
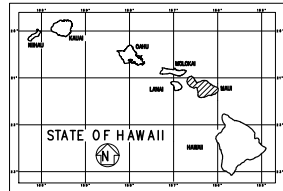
  
RESIDENT ENGINEER

1/9/2023  
DATE

STATE OF HAWAII  
DEPARTMENT OF TRANSPORTATION  
HIGHWAYS DIVISION  
HONOLULU, HAWAII  
"AS-BUILT"  
PLANS FOR  
HANA HIGHWAY ROCKFALL MITIGATION MP12  
PROJECT NO. 36C-01-10


DISTRICT OF HANA  
ISLAND OF MAUI

FED. ROAD DIST. NO.	STATE	PROJ. NO.	FISCAL YEAR	SHEET NO.	TOTAL SHEETS
HAWAII	HAW.	36C-01-10	2020	1	35



HANA HIGHWAY LOCATION PLAN  
NOT TO SCALE  
GROSS LENGTH OF PROJECT 0.63 MILES  
NET LENGTH OF PROJECT 0.63 MILES

AS-BUILT  
Name:   
Date: 10/20/22

DEPARTMENT OF TRANSPORTATION  
STATE OF HAWAII  
APPROVED:   
DIR. OF TRANSPORTATION  
DATE: Apr 29, 2020

R.M. TOWILL CORP. HWY-M 873-3419 APRIL 2020  
DESIGNED BY PHONE DATE

RMTC JOB NO. : 1-22040-0E