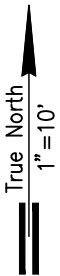
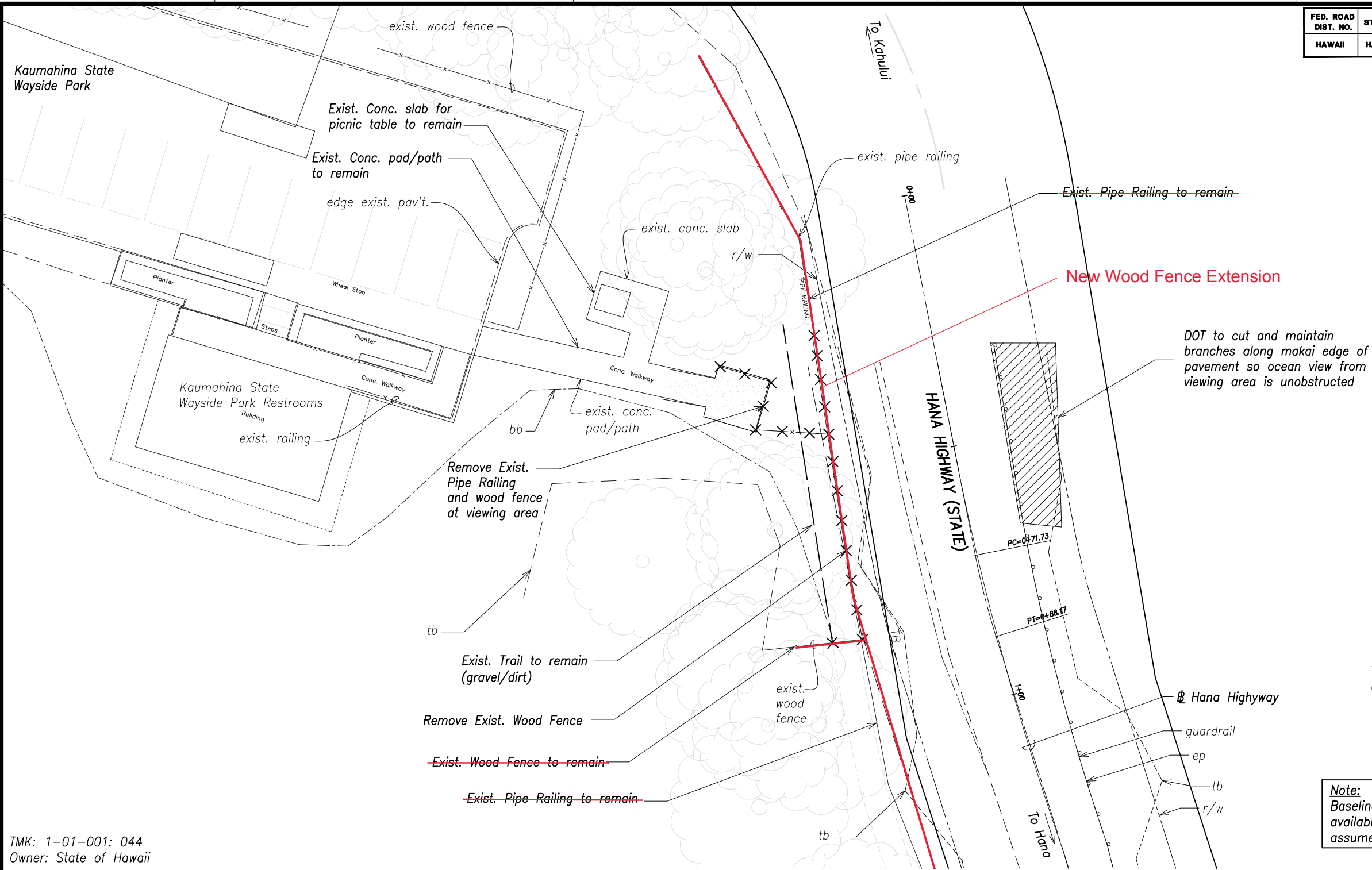


FED. ROAD DIST. NO.	STATE	FED. AID PROJ. NO.	FISCAL YEAR	SHEET NO.	TOTAL SHEETS
HAWAII	HAW.	36C-01-10	2020	10	35

AS-BUILT
Name: *[Signature]*
Date: 10/20/22




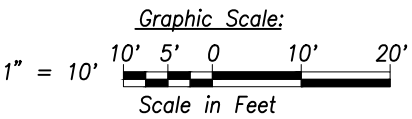
TMK: 1-01-001: 021
Owner: State of Hawaii

Note:
Baseline Data for Hana Highway is not available. The Baseline shown is assumed and is for this project only.

DATE	_____
SURVEY PLOTTED BY	_____
DRIVEN BY	_____
NOTES BY	_____
CHECKED BY	_____
No.	_____

TMK: 1-01-001: 044
Owner: State of Hawaii

EXISTING AND DEMOLITION PLAN
Scale: 1" = 10'



STATE OF HAWAII
DEPARTMENT OF TRANSPORTATION
HIGHWAYS DIVISION
**KAUMAHINA STATE WAYSIDE PARK
EXISTING CONDITION AND
DEMOLITION PLAN**
HANA HIGHWAY ROCKFALL
MITIGATION MP12
PROJECT NO. 36C-01-10
Scale: 1"=10' MARCH 2020