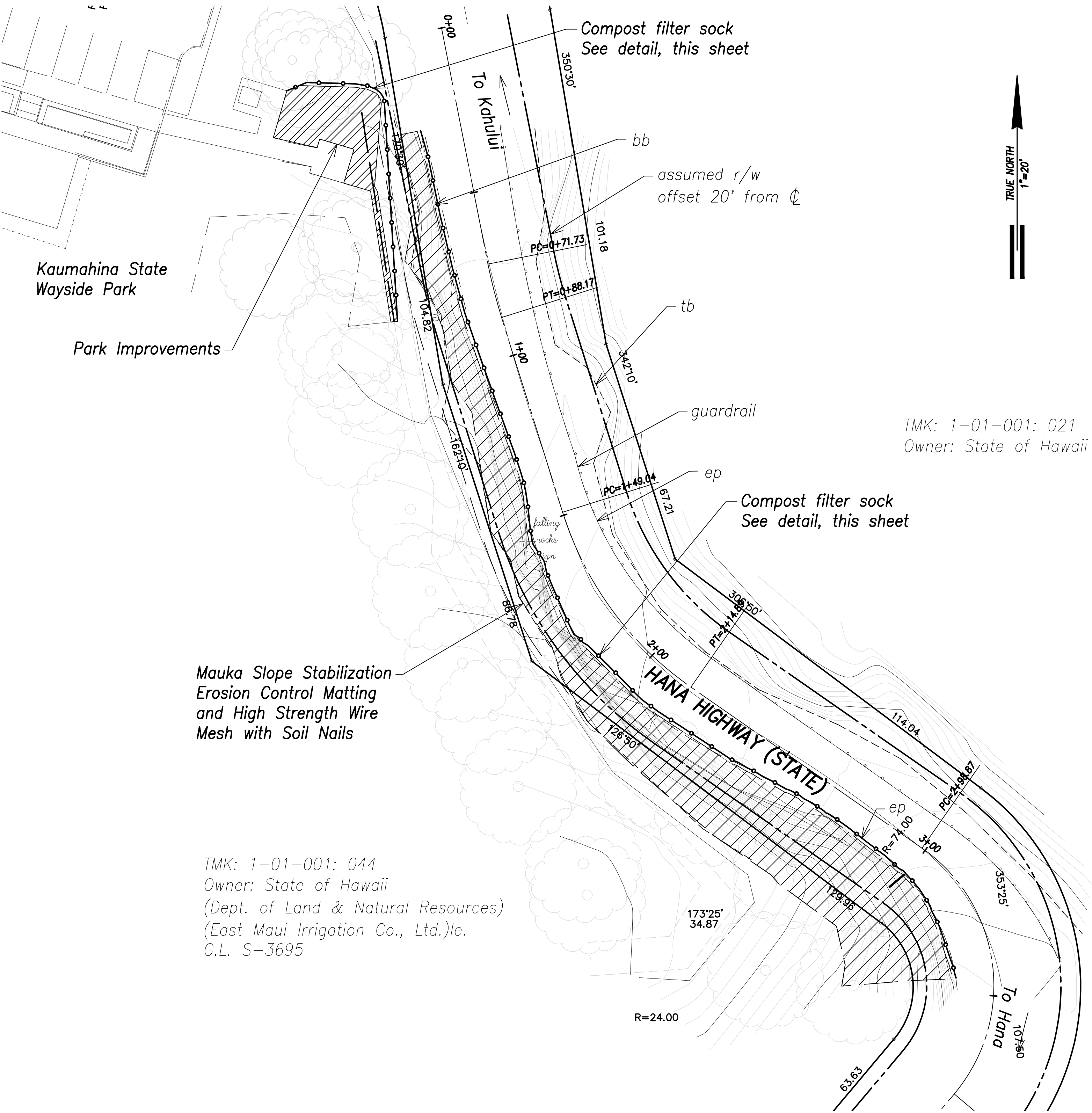


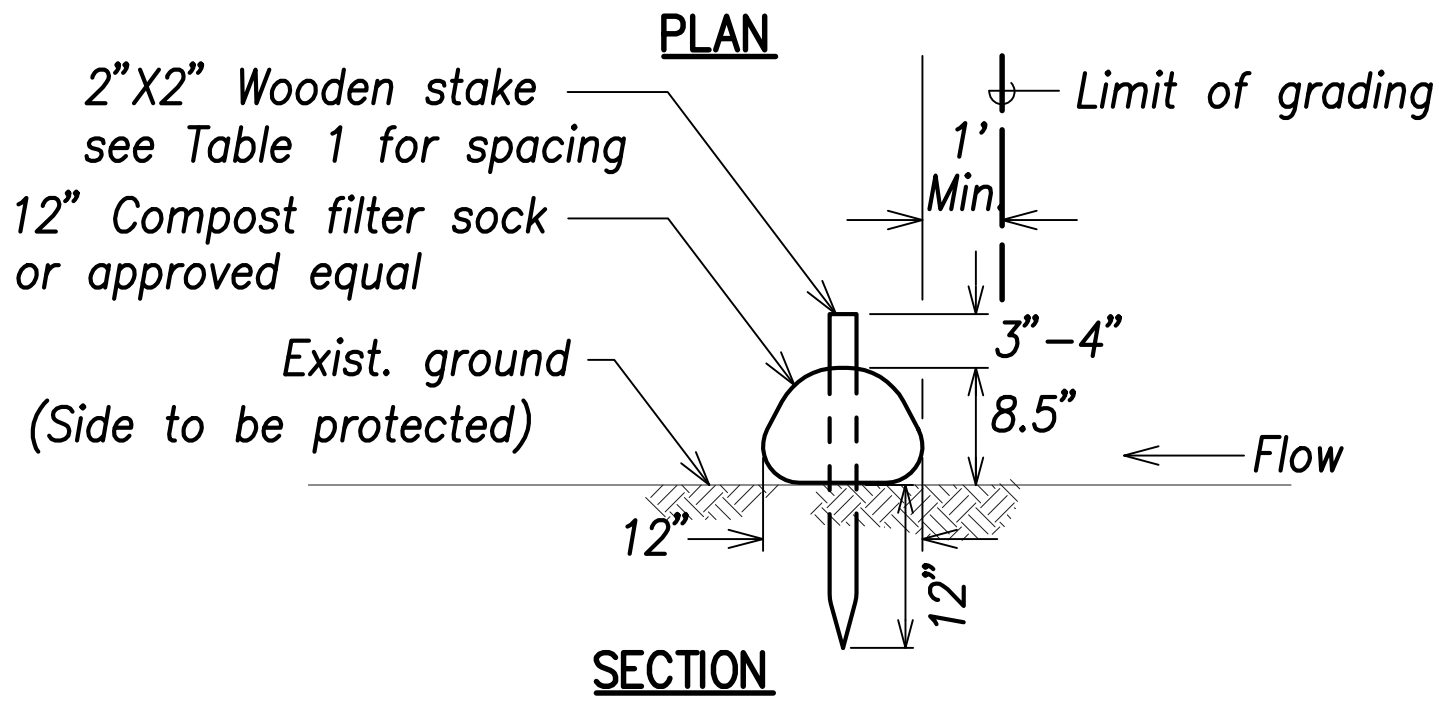
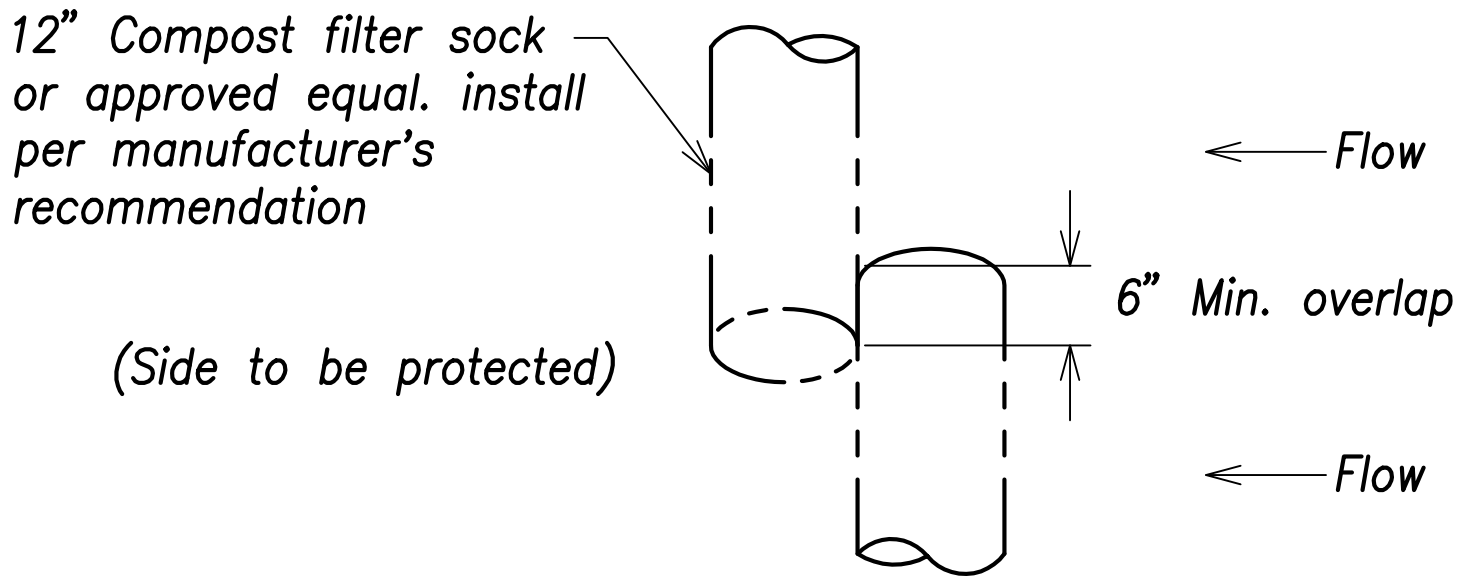
FED. ROAD DIST. NO.	STATE	FED. AID PROJ. NO.	FISCAL YEAR	SHEET NO.	TOTAL SHEETS
HAWAII	HAW.	36C-01-10	2020	23	35



TMK: 1-01-001: 021
Owner: State of Hawaii

TMK: 1-01-001: 044
Owner: State of Hawaii
(Dept. of Land & Natural Resources)
(East Maui Irrigation Co., Ltd.)/e.
G.L. S-3695

EROSION CONTROL PLAN - 1
Scale: 1" = 20'



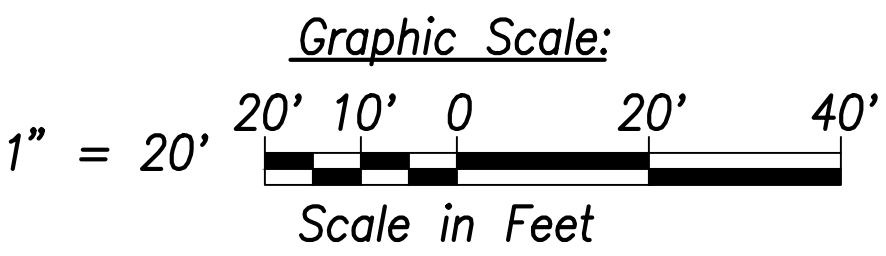
- Notes:**
1. Compost shall not contain biosolids and should be consistent with EPA guidelines as well as meet all local, state and federal quality requirements.
 2. Contractor shall inspect compost filter socks when as required by the project SWPPP.

Table 1: Wooden stake anchor spacing

Slope	Anchor spacing
< 4:1	Not required
4:1 to 3:1	10' O.C.
> 3:1 to 2:1	5' to 10' O.C.
> 2:1	5' O.C.

COMPOST FILTER SOCK DETAIL
NOT TO SCALE

Note:
Baseline Data for Hana Highway is not available. The Baseline shown is assumed and is for this project only.



STATE OF HAWAII
DEPARTMENT OF TRANSPORTATION
HIGHWAYS DIVISION

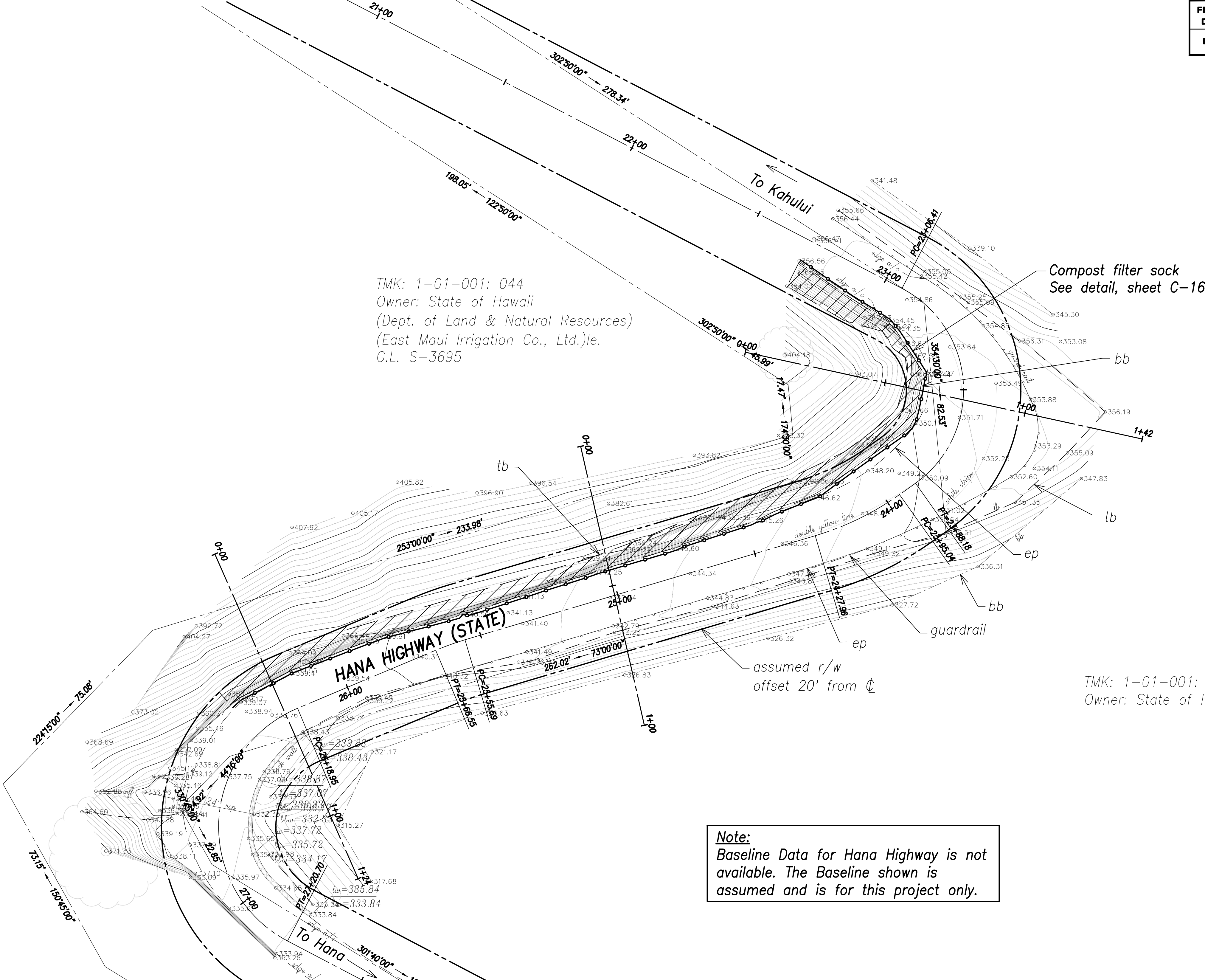
EROSION CONTROL PLAN - 1

HANA HIGHWAY ROCKFALL
MITIGATION MP12
PROJECT NO. 36C-01-10

Scale: 1" = 20' MARCH 2020

SIGNATURE: *Walter G. C. Chong* 4/30/22
R. M. TOWILL CORPORATION

FED. ROAD DIST. NO.	STATE	FED. AID PROJ. NO.	FISCAL YEAR	SHEET NO.	TOTAL SHEETS
HAWAII	HAW.	36C-01-10	2020	24	35



TMK: 1-01-001: 044
Owner: State of Hawaii
(Dept. of Land & Natural Resources)
(East Maui Irrigation Co., Ltd.)/e.
G.L. S-3695


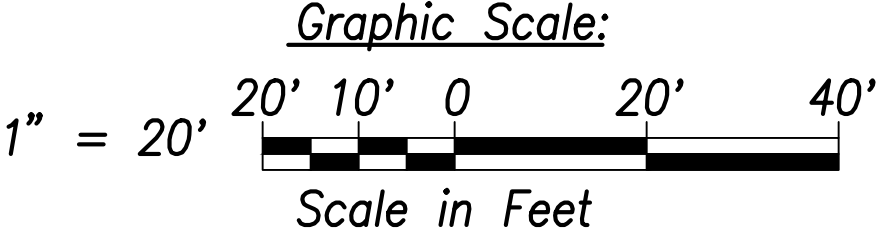
Compost filter sock
See detail, sheet C-16

True North
1"=20'

TMK: 1-01-001: 021
Owner: State of Hawaii

Note:
Baseline Data for Hana Highway is not available. The Baseline shown is assumed and is for this project only.

EROSION CONTROL PLAN - 2
Scale: 1" = 20'



STATE OF HAWAII
DEPARTMENT OF TRANSPORTATION
HIGHWAYS DIVISION

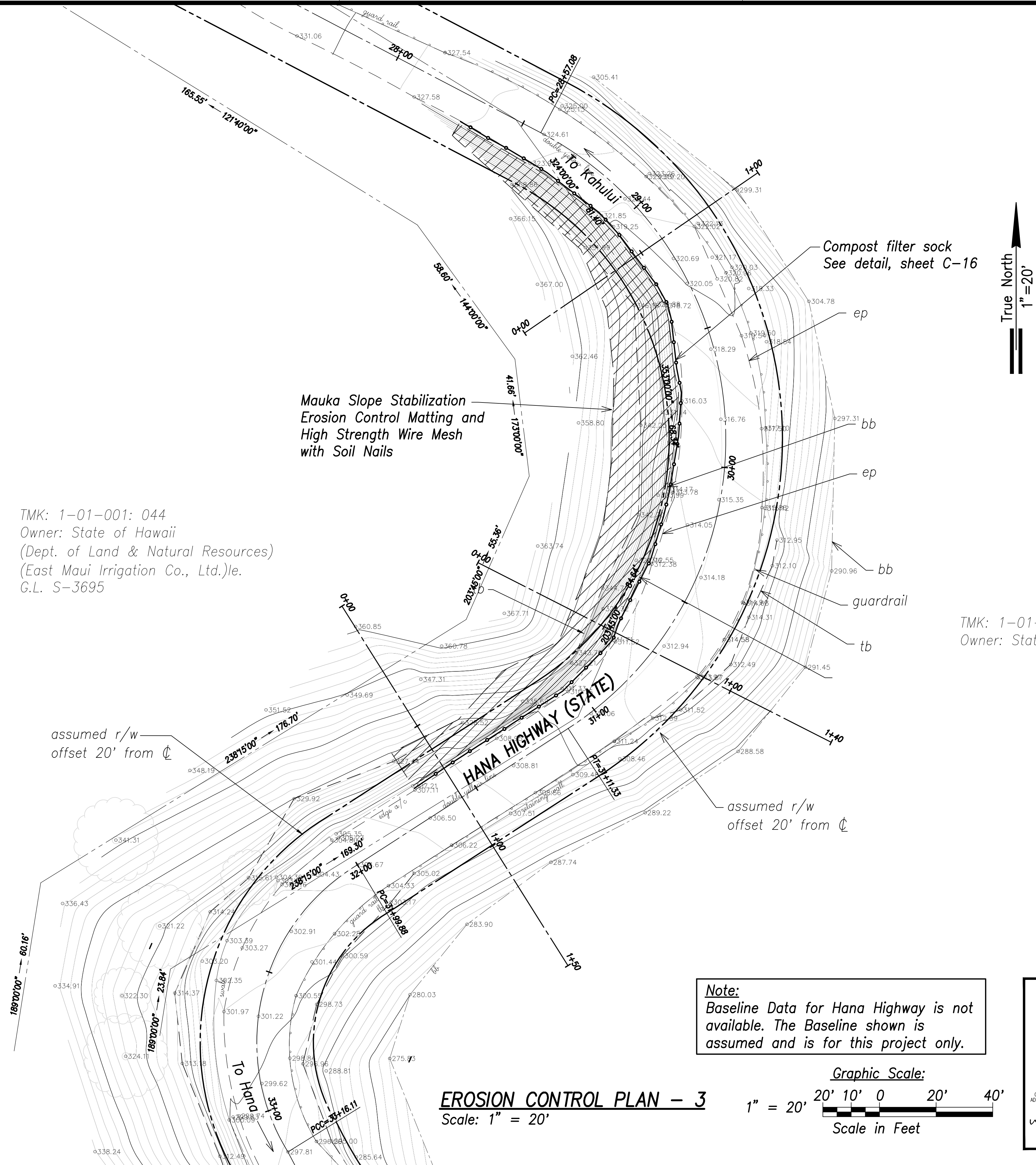
EROSION CONTROL PLAN - 2

HANA HIGHWAY ROCKFALL
MITIGATION MP12
PROJECT NO. 36C-01-10

Scale: 1"=20' MARCH 2020

SURVEY PLOTTED BY	DATE
DRAWN BY	
TRACED BY	
CHECKED BY	
NOTED BY	
NO.	

FED. ROAD DIST. NO.	STATE	FED. AID PROJ. NO.	FISCAL YEAR	SHEET NO.	TOTAL SHEETS
HAWAII	HAW.	36C-01-10	2020	25	35



TMK: 1-01-001: 044
Owner: State of Hawaii
(Dept. of Land & Natural Resources)
(East Maui Irrigation Co., Ltd.)le.
G.L. S-3695

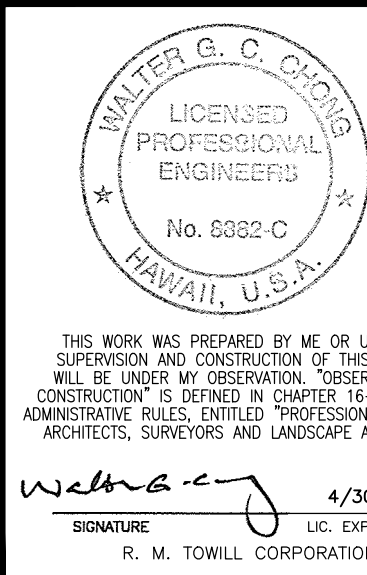
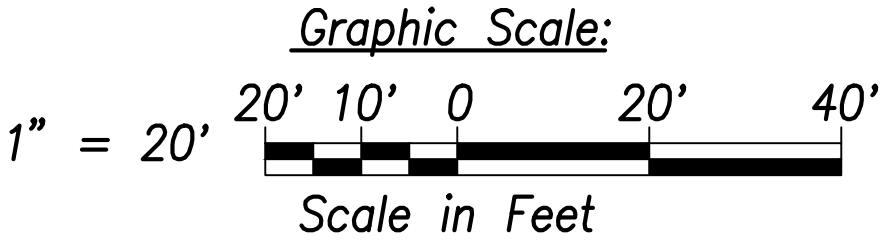
TMK: 1-01-001: 021
Owner: State of Hawaii

SURVEY PLOTTED BY	DATE
DRAWN BY	
TRACED BY	
DESIGNED BY	
QUANTITIES BY	
CHECKED BY	

ORIGINAL PLAN	NOTE BOOK
No.	No.

Note:
Baseline Data for Hana Highway is not available. The Baseline shown is assumed and is for this project only.

EROSION CONTROL PLAN - 3
Scale: 1" = 20'



STATE OF HAWAII
DEPARTMENT OF TRANSPORTATION
HIGHWAYS DIVISION

EROSION CONTROL PLAN - 3

HANA HIGHWAY ROCKFALL
MITIGATION MP12
PROJECT NO. 36C-01-10

Scale: 1" = 20' MARCH 2020

SHEET No. C-18 OF 35 SHEETS