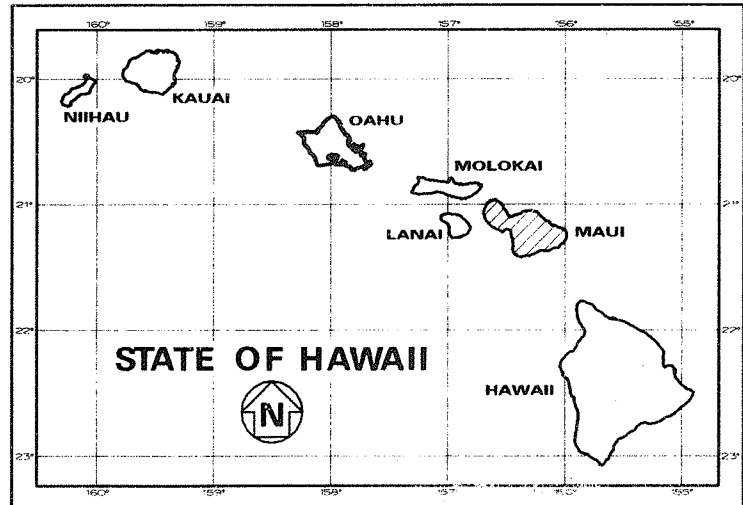


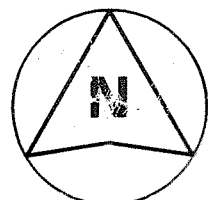
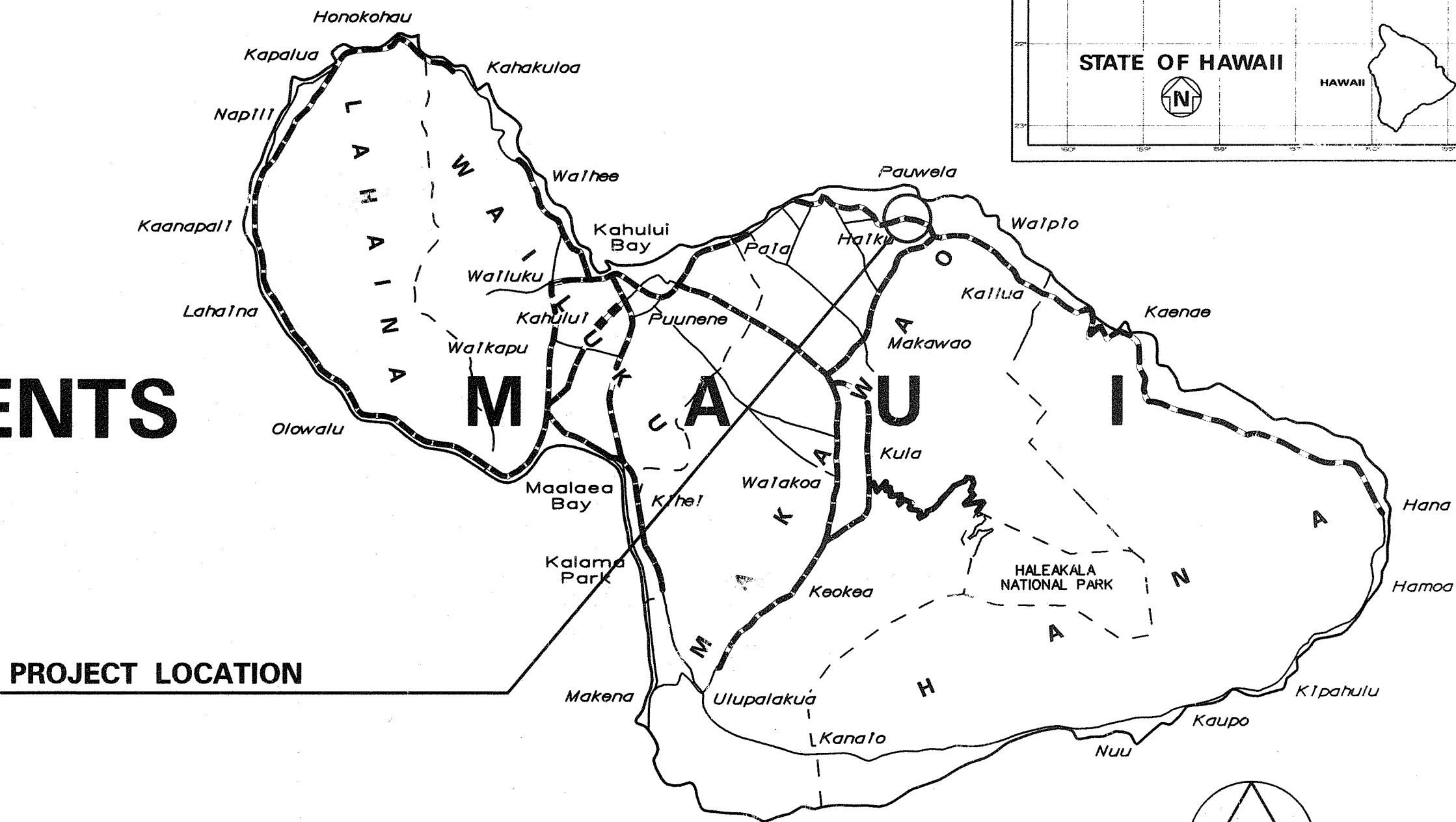
INDEX TO DRAWINGS	
SHEET NO.	DESCRIPTION
1	TITLE SHEET
2	STANDARD PLANS SUMMARY
3	GENERAL NOTES AND LEGEND
4	MAUI COUNTY NOTES
5 - 6	WATER POLLUTION AND EROSION CONTROL NOTES
7	DRAINAGE PLANS
8	DRAINAGE PROFILE
9	DRAINAGE DETAILS
10	WORK ZONE SIGNING PLAN, NOTES & DETAILS

FED. ROAD DIST. NO.	STATE	PROJ. NO.	FISCAL YEAR	SHEET NO.	TOTAL SHEETS
HAWAII	HAW.	36C-01-09	2010	1	10

36



STATE OF HAWAII
DEPARTMENT OF TRANSPORTATION
HIGHWAYS DIVISION
HONOLULU, HAWAII
"AS-BUILT"
PLANS FOR
HANA HIGHWAY DRAINAGE IMPROVEMENTS
VICINITY OF ULUMALU ROAD
PROJECT NO. 36C-01-09
DISTRICT OF MAKAWAO
ISLAND OF MAUI



SCALE IN MILES

FEDERAL AID PROJECTS PREVIOUSLY CONSTRUCTED OR UNDER CONSTRUCTION


ROUTE 36 - MILE POST 14.48 TO MILE POST 14.55

CHANGES MADE DURING CONSTRUCTION HAVE BEEN INCORPORATED ON THESE PLANS EXCEPT CHANGES IN THE ORIGINAL THEORETICAL QUANTITIES. FOR ACTUAL QUANTITIES, REFER TO PROJECT LEDGER AND/OR COMPUTATION BOOK.

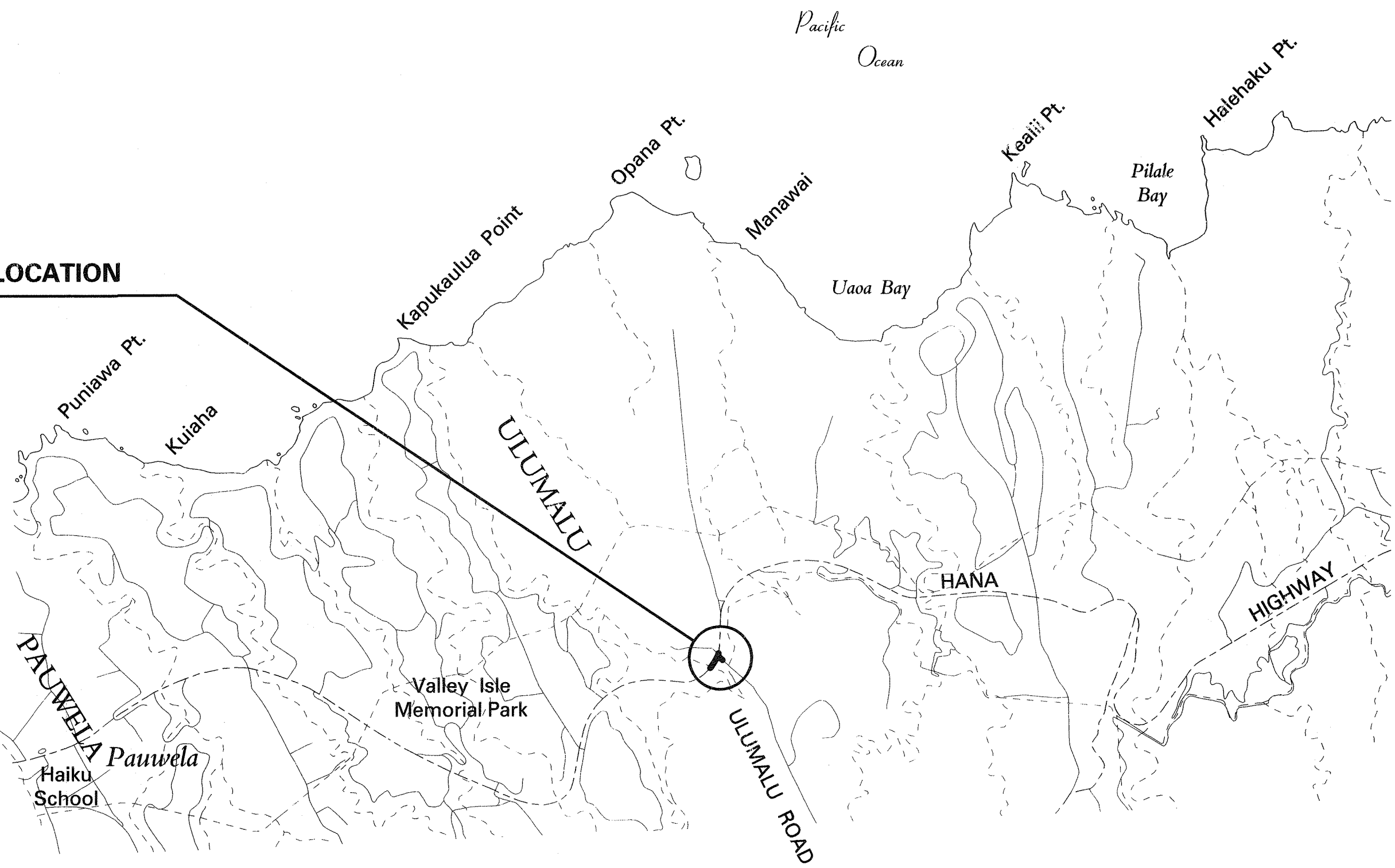
RESIDENT ENGINEER 8-26-11 DATE

APPROVED BY:
DIRECTOR, DEPARTMENT OF PUBLIC WORKS 3-16-10 DATE
COUNTY OF MAUI

DEPARTMENT OF TRANSPORTATION
STATE OF HAWAII
APPROVED: 3-22-10 DATE
DIRECTOR OF TRANSPORTATION



PROJECT LOCATION



SCALE IN THOUSAND FEET

LAYOUT PLAN

GROSS LENGTH OF PROJECT.....0.07 MILES
NET LENGTH OF PROJECT.....0.07 MILES

DESIGNED BY HWY-DH
P. S. & E. BY K. KASAMOTO
PHONE 692-7563
DATE MAY 2010