

INDEX TO DRAWINGS	
SHEET NO.	DESCRIPTION
1	TITLE SHEET
2	STANDARD PLANS SUMMARY
3-4	GENERAL NOTES & LEGEND
5-6	WATER POLLUTION AND EROSION CONTROL NOTES
7-9	DRAINAGE PLAN & PROFILE
10-13	DRAINAGE DETAILS
14	UTILITY PLAN
15-16	WATERLINE ADJUSTMENT DETAILS

STATE OF HAWAII

DEPARTMENT OF TRANSPORTATION

HIGHWAYS DIVISION

HONOLULU, HAWAII

"AS-BUILT"

PLANS FOR

HANA HIGHWAY DRAINAGE IMPROVEMENTS


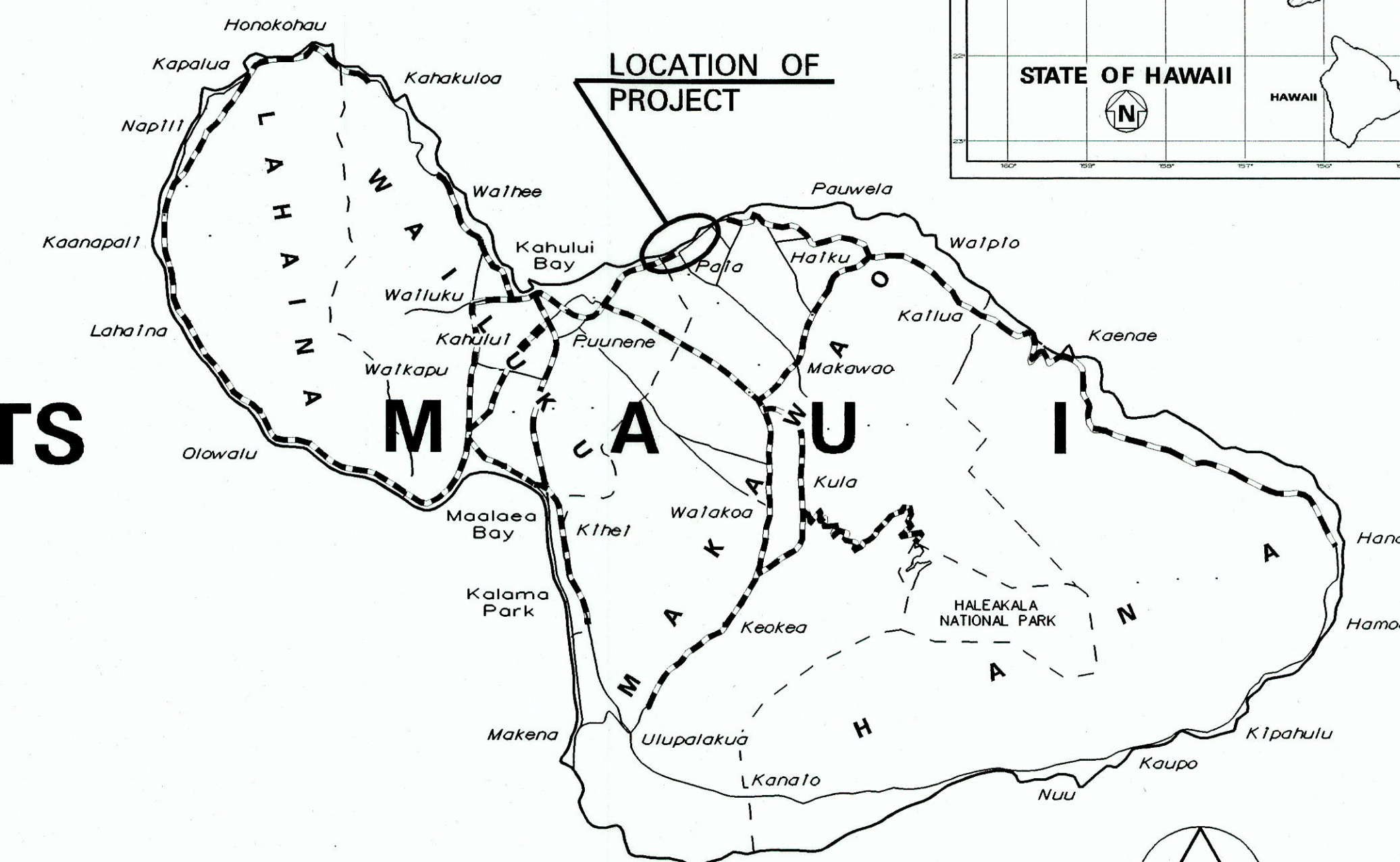
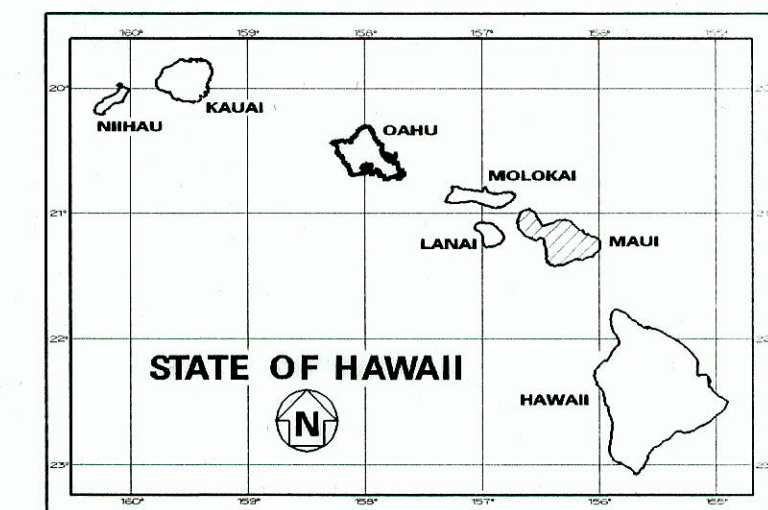
VICINITY OF PAIA TO KUAU

PROJECT NO. 36B-01-00

DISTRICT OF MAKAWAO

ISLAND OF MAUI

FED. ROAD DIST. NO.	STATE	PROJ. NO.	FISCAL YEAR	SHEET NO.	TOTAL SHEETS
HAWAII	HAW.	36B-01-00	2002	1	16



SCALE IN MILES

----- FEDERAL AID PROJECTS PREVIOUSLY CONSTRUCTED OR UNDER CONSTRUCTION

MILE POST 6.7 AND MILE POST 7.3

CHANGES MADE DURING CONSTRUCTION HAVE BEEN INCORPORATED ON THESE PLANS EXCEPT CHANGES IN THE ORIGINAL THEORETICAL QUANTITIES. FOR ACTUAL QUANTITIES, REFER TO PROJECT LEDGER AND/OR COMPUTATION BOOK.

[Signature] 8/23/15
RESIDENT ENGINEER DATE

APPROVED:

[Signature] 8/8/01
Director, Dept. of Water Supply
County of Maui
(approval limited to water improvements which will be dedicated to the Dept. of Water Supply)

DEPARTMENT OF TRANSPORTATION
STATE OF HAWAII

APPROVED:

[Signature] 8/27/01
DIR. OF TRANSPORTATION DATE

SCALE IN HUNDRED FEET

LAYOUT PLAN

HWY-DH DESIGNED BY
CURTIS MATSUDA
P.S. & E.BY
692-7563
PHONE
AUG., 2001
DATE

