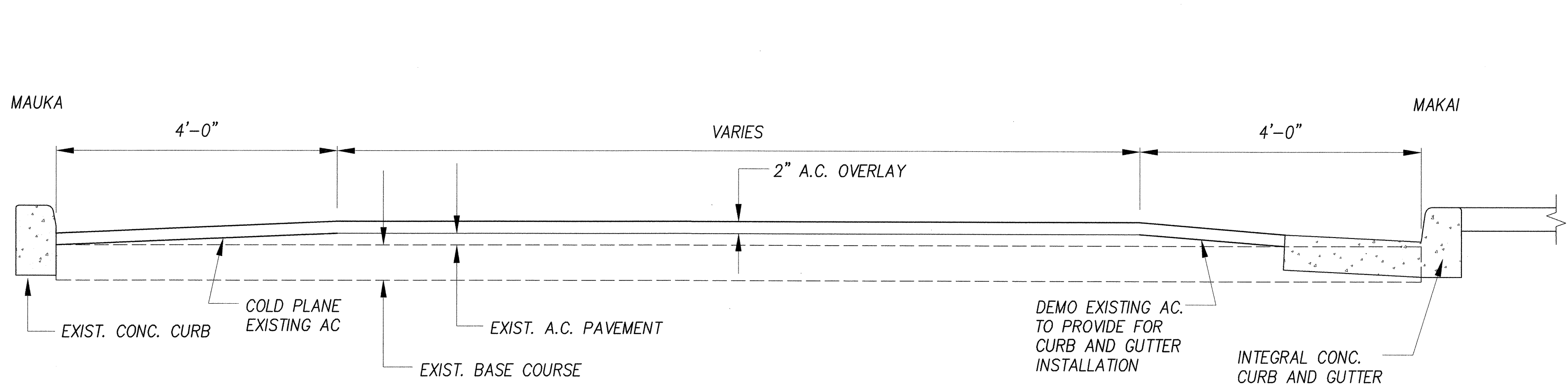
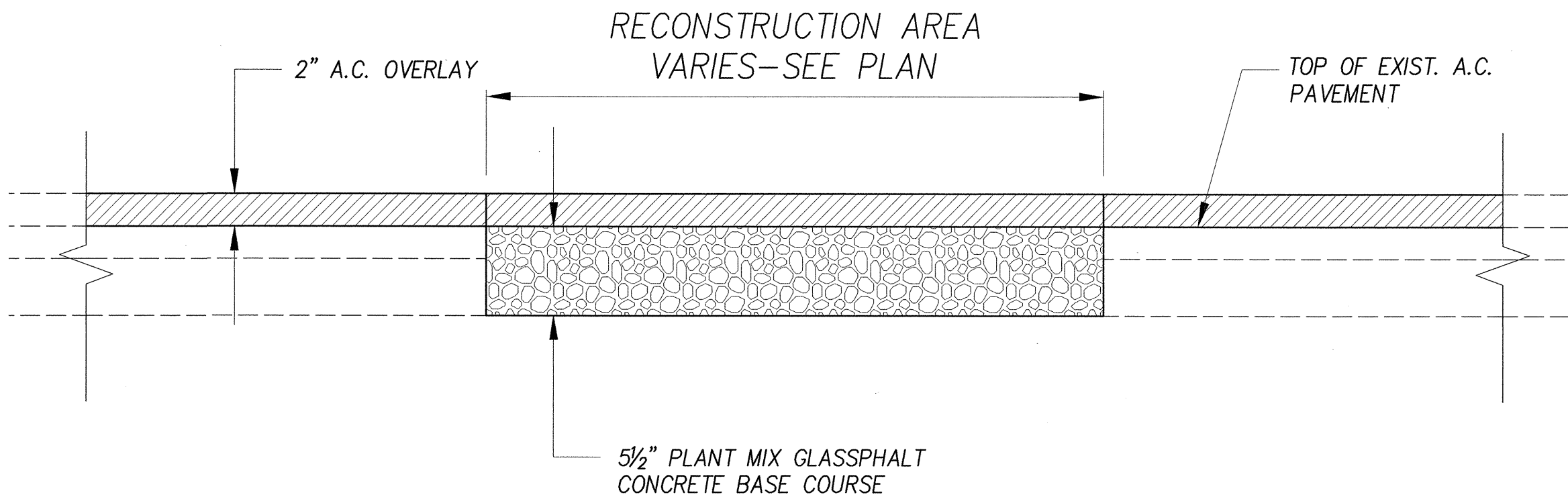


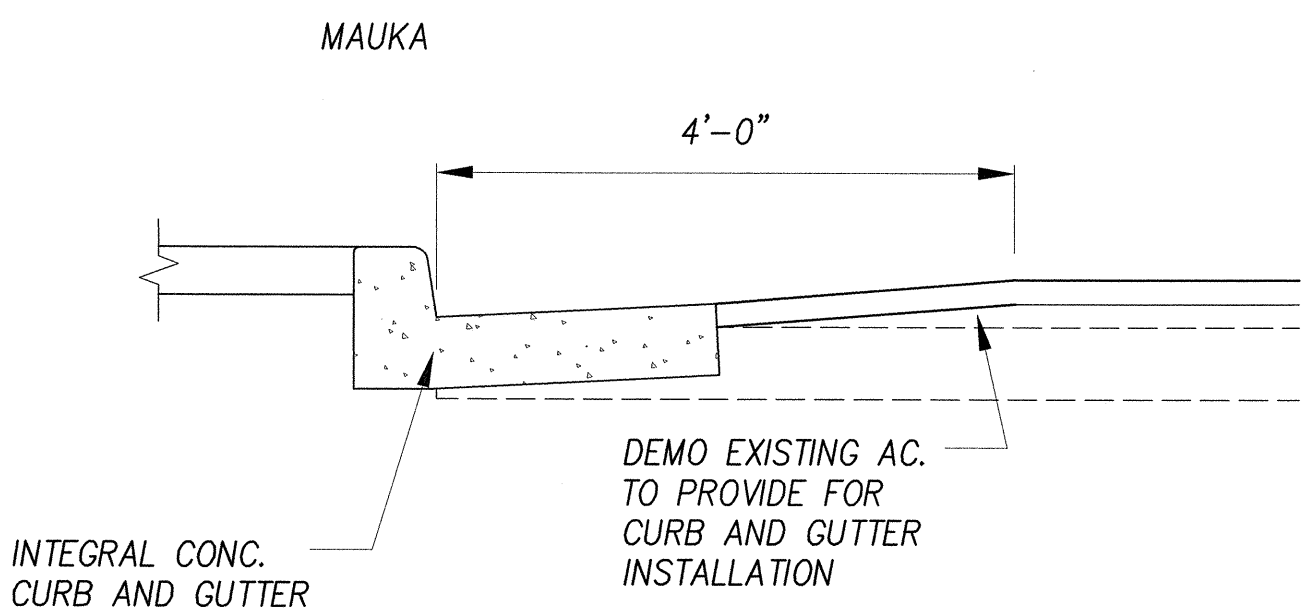
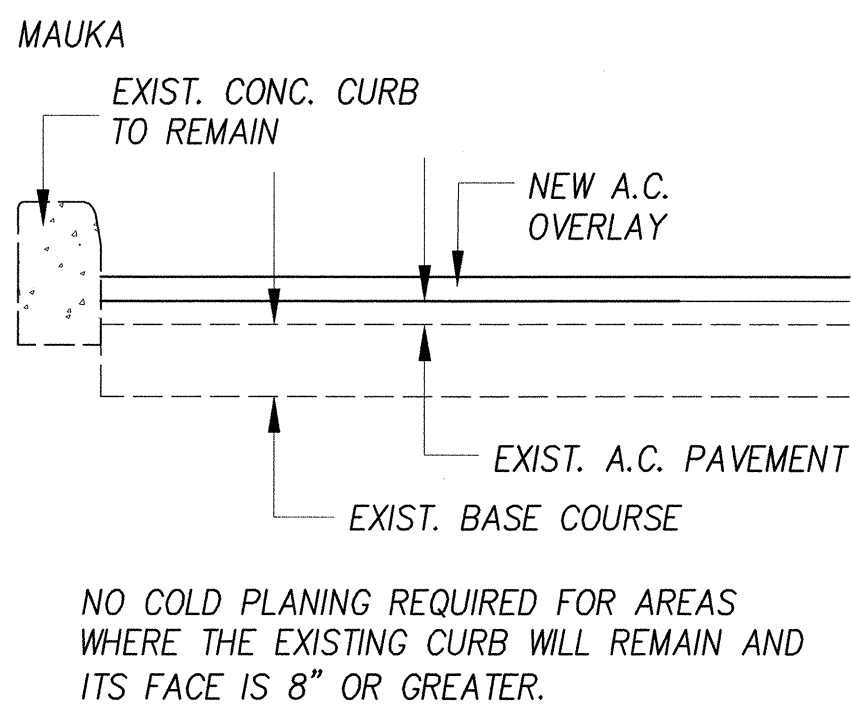
FED. ROAD DIST. NO.	STATE	PROJ. NO.	FISCAL YEAR	SHEET NO.	TOTAL SHEETS
HAWAII	HAW.	36AB-02-04M	2005	09	48



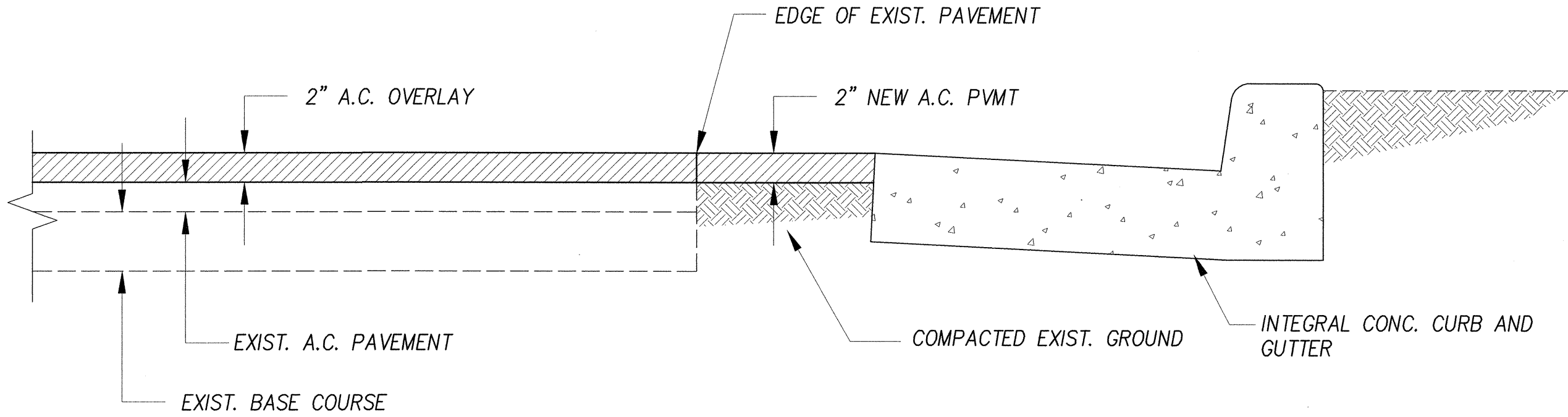
TYPICAL SECTION
SCALE: $\frac{3}{4}"=1'-0"$



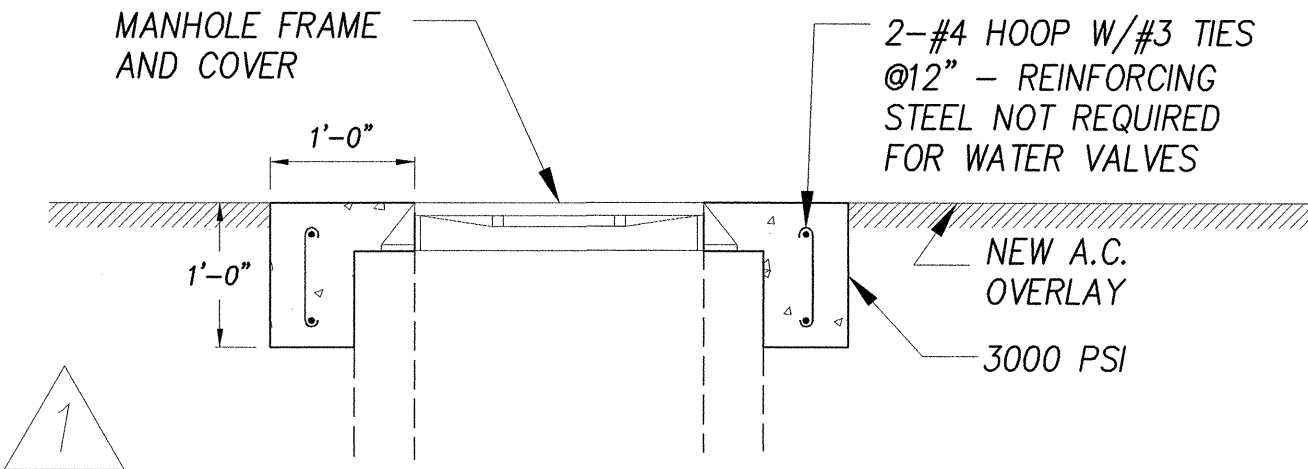
A.C. RECONSTRUCTION DETAIL
SCALE: $1-\frac{1}{2}"=1'-0"$



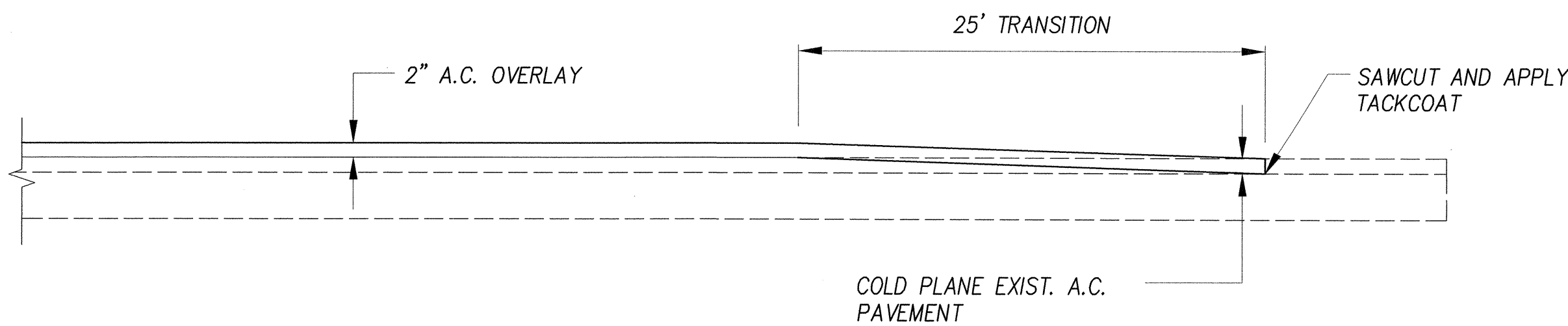
MAUKA SIDE SECTION VARIATIONS
SCALE: $\frac{3}{4}"=1'-0"$



SECTION AT EXIST. NON-A.C. SHOULDER
SCALE: $1-\frac{1}{2}"=1'-0"$



MANHOLE/WATER VALVE ADJUSTMENT DETAIL
SCALE: NOT TO SCALE

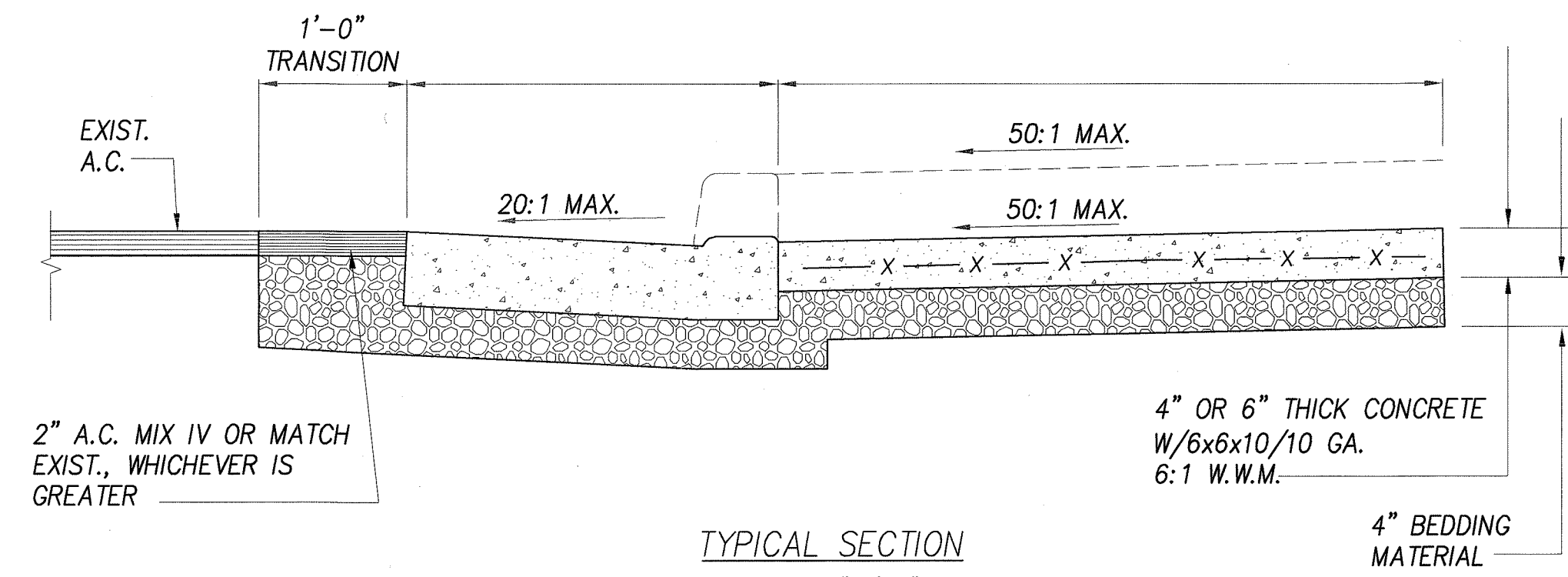


TRANSITION TO EXISTING PAVEMENT
SCALE: $\frac{3}{4}"=1'-0"$

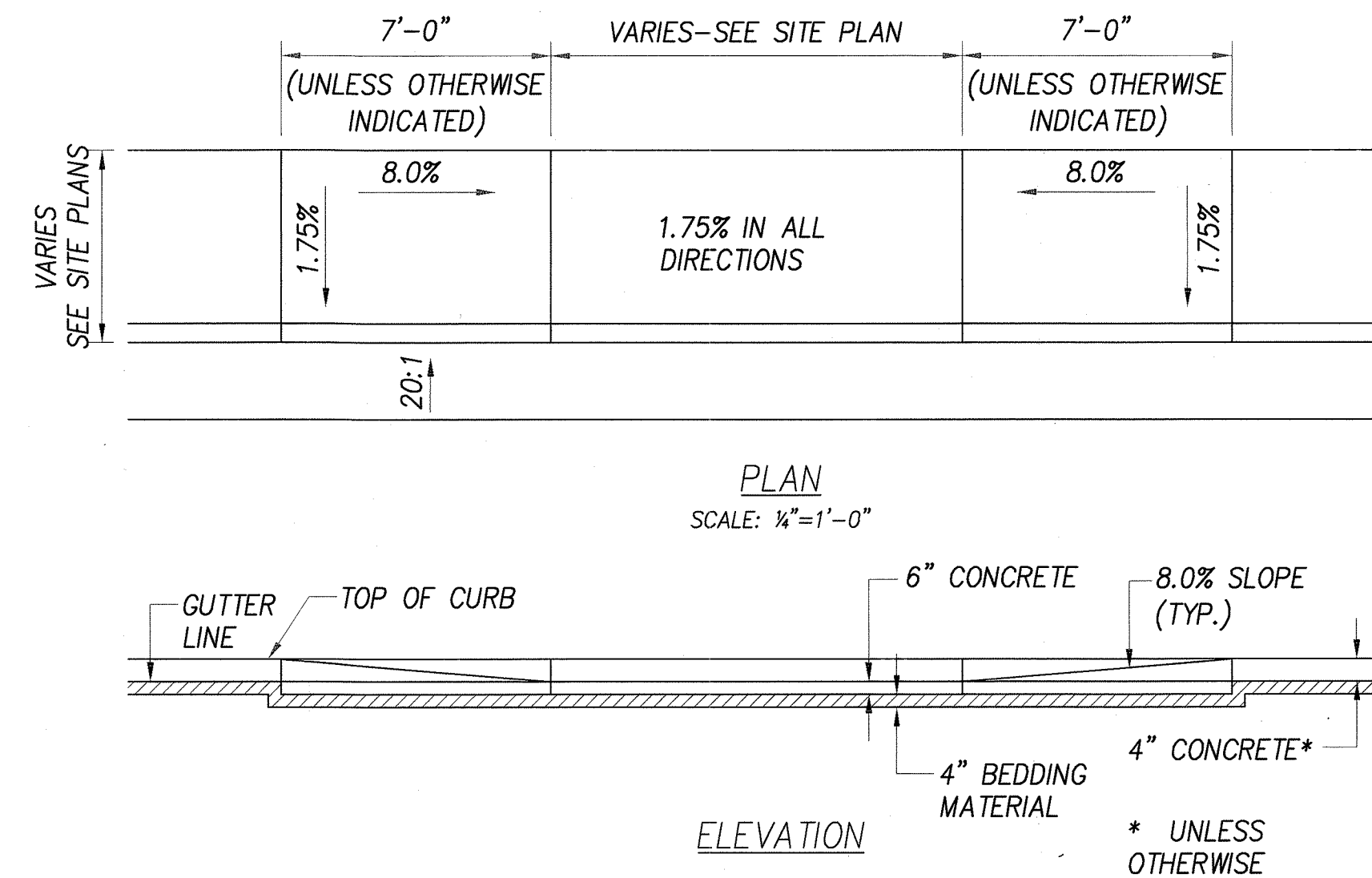
ORIGINAL PLAN	SURVEY PLOTTED BY	DATE
NOTE BOOK	DRAWN BY	
	DESIGNED BY	
	CHECKED BY	
No.		

6-17-05	MANHOLE/VALVE ADJUSTMENT DETAIL ADDED
DATE	DESCRIPTION
STATE OF HAWAII DEPARTMENT OF TRANSPORTATION HIGHWAYS DIVISION <u>RESURFACING DETAILS</u> ROUTE 36, HANA HIGHWAY RESURFACING HALEAKALA HWY TO HOOKIPA PARK PAIA TOWN SECTION Project No. 36AB-02-04M Scale: As Shown Date: MAY 2005	
<div> <div> <div>NEAL S. FUKUNO</div> <div>LICENSED PROFESSIONAL ENGINEER</div> <div>No. 6186-C</div> <div>HAWAII U.S.A.</div> </div> <div> <div>THIS WORK WAS PREPARED BY ME OR UNDER MY SUPERVISION</div> <div>April 30, 2006</div> <div>EXPIRATION DATE OF THE LICENSE</div> </div> </div>	SHEET No. 1 OF 2 SHEETS

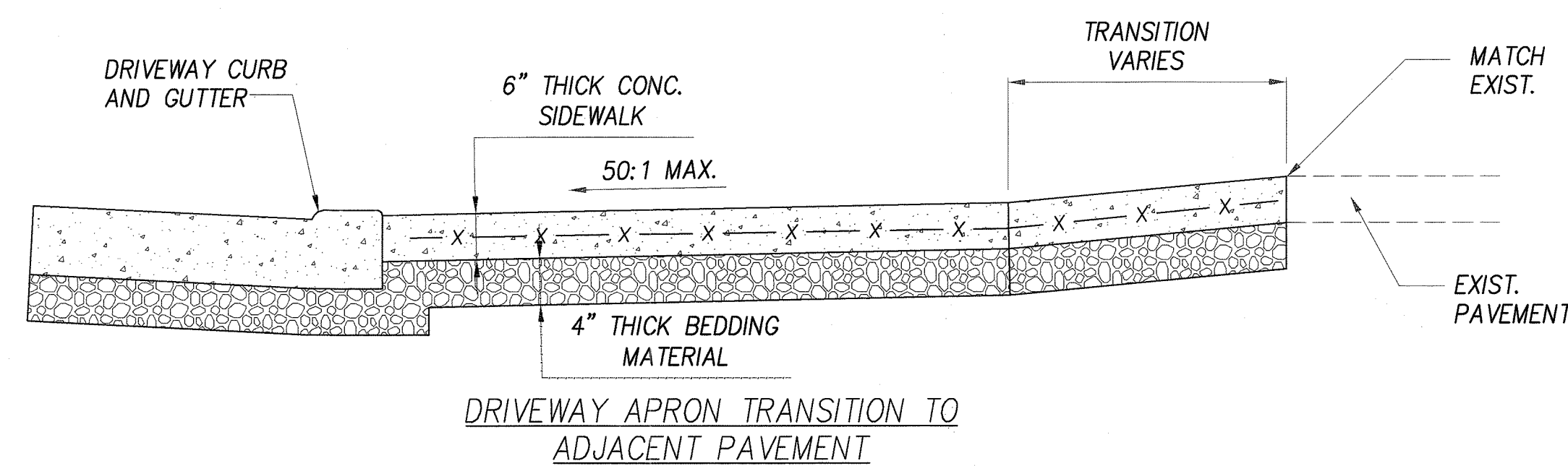
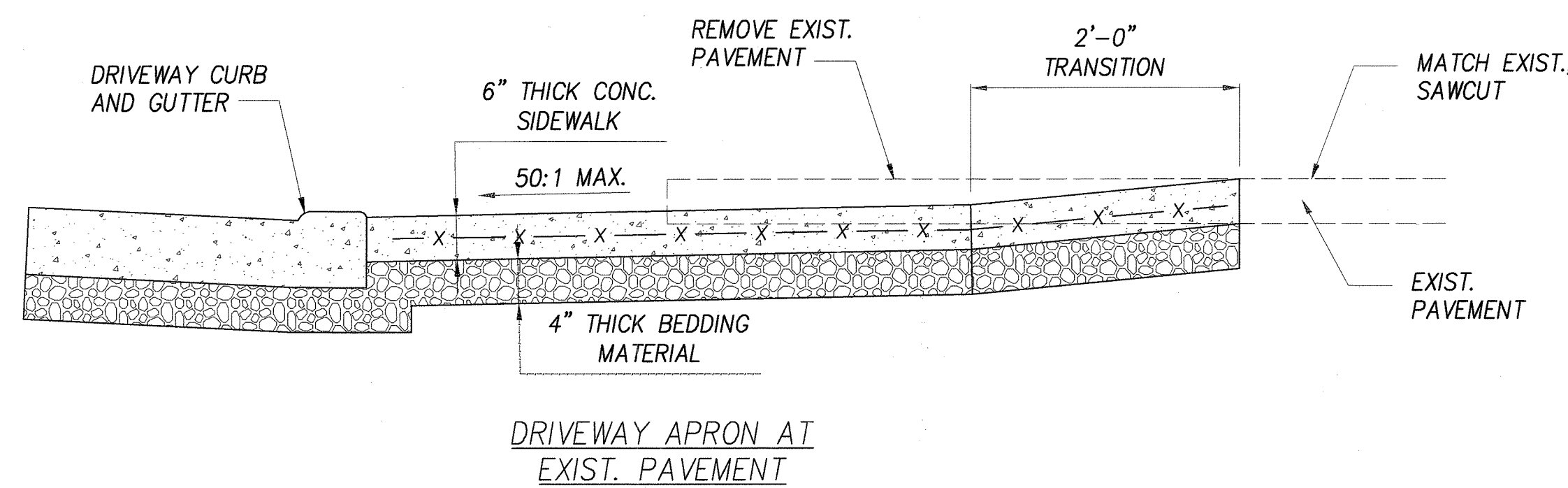
FED. ROAD DIST. NO.	STATE	PROJ. NO.	FISCAL YEAR	SHEET NO.	TOTAL SHEETS
HAWAII	HAW.	36AB-02-04M	2005	10	48



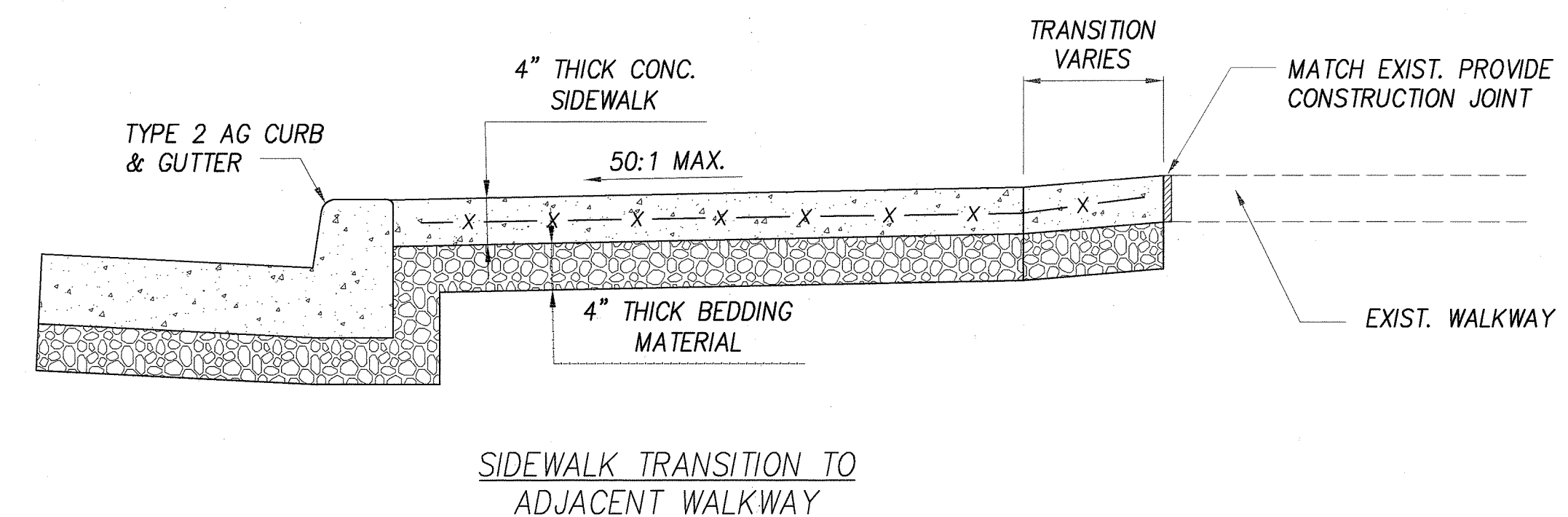
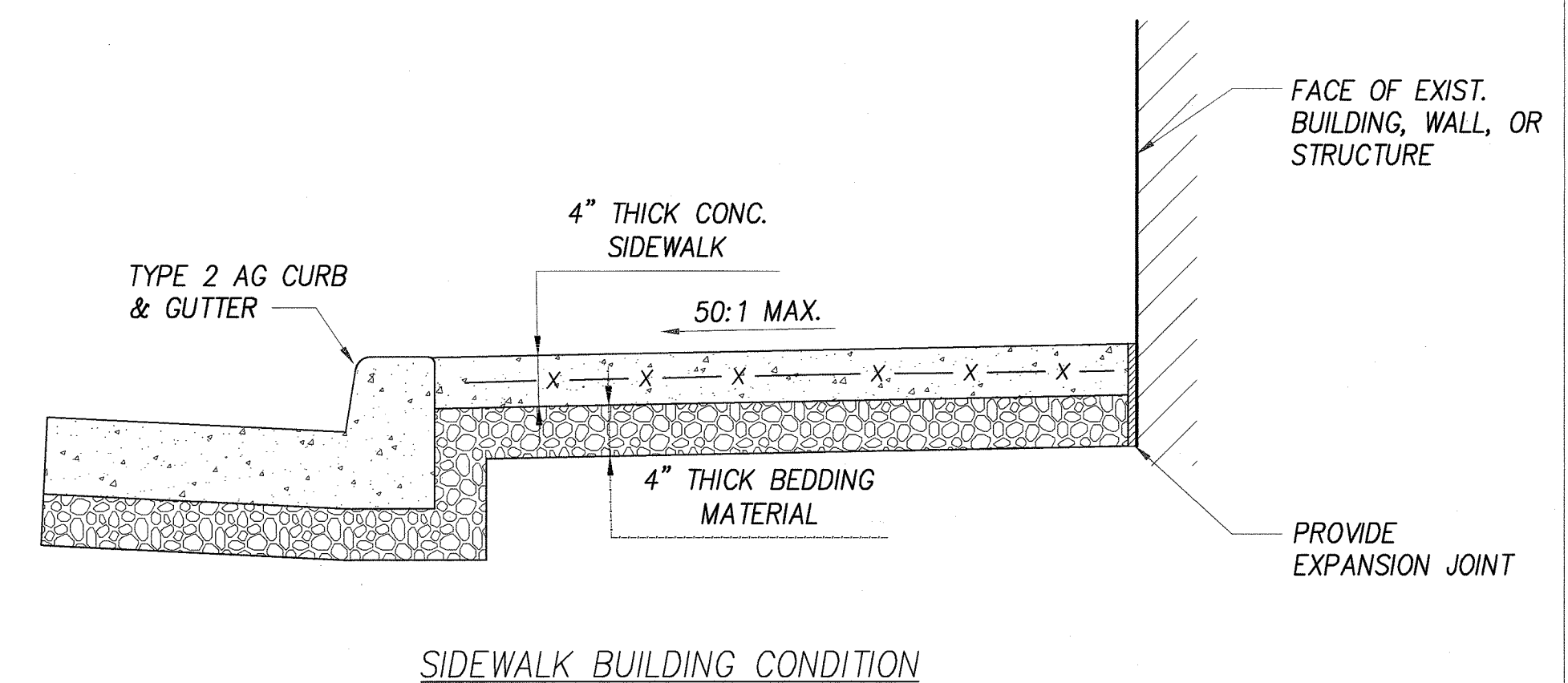
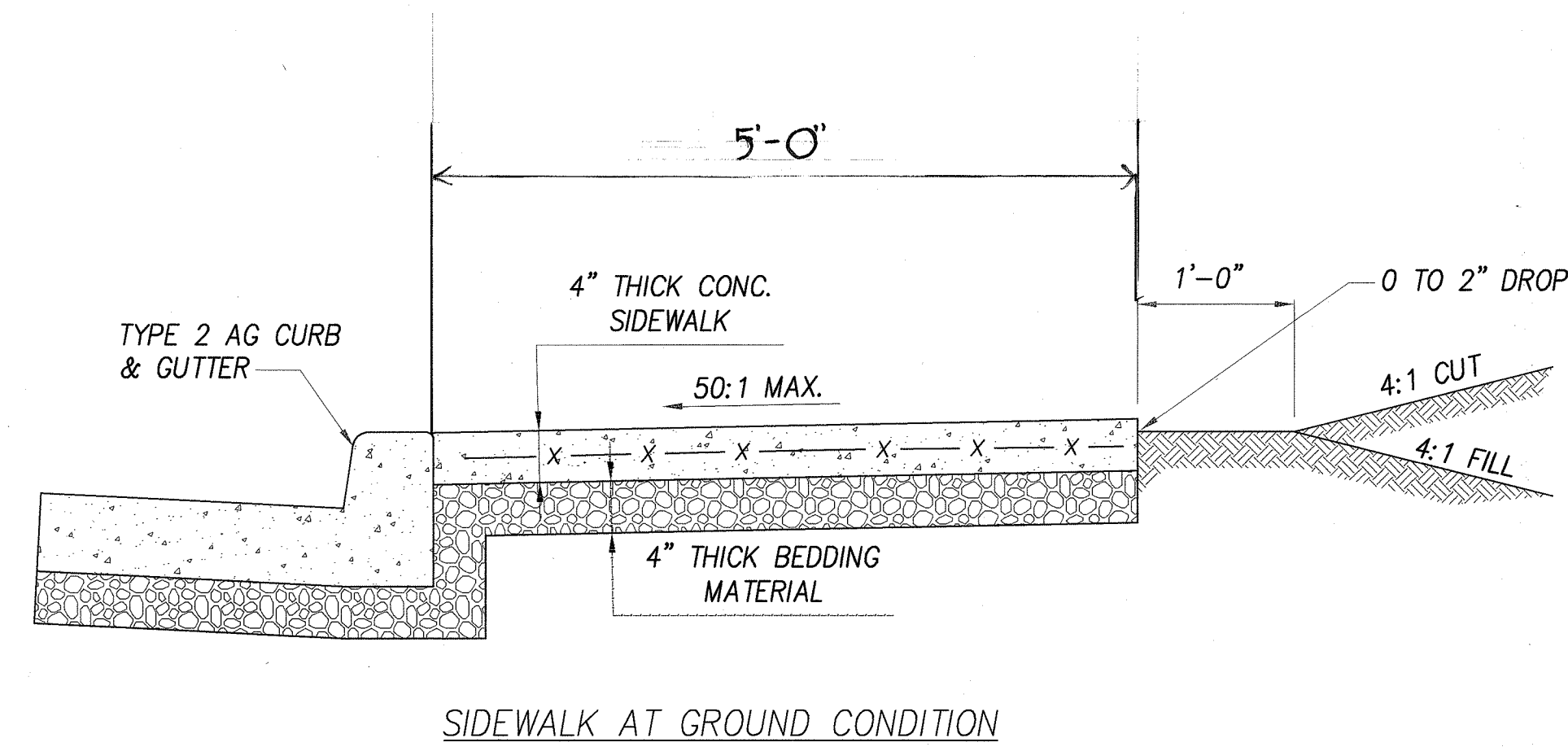
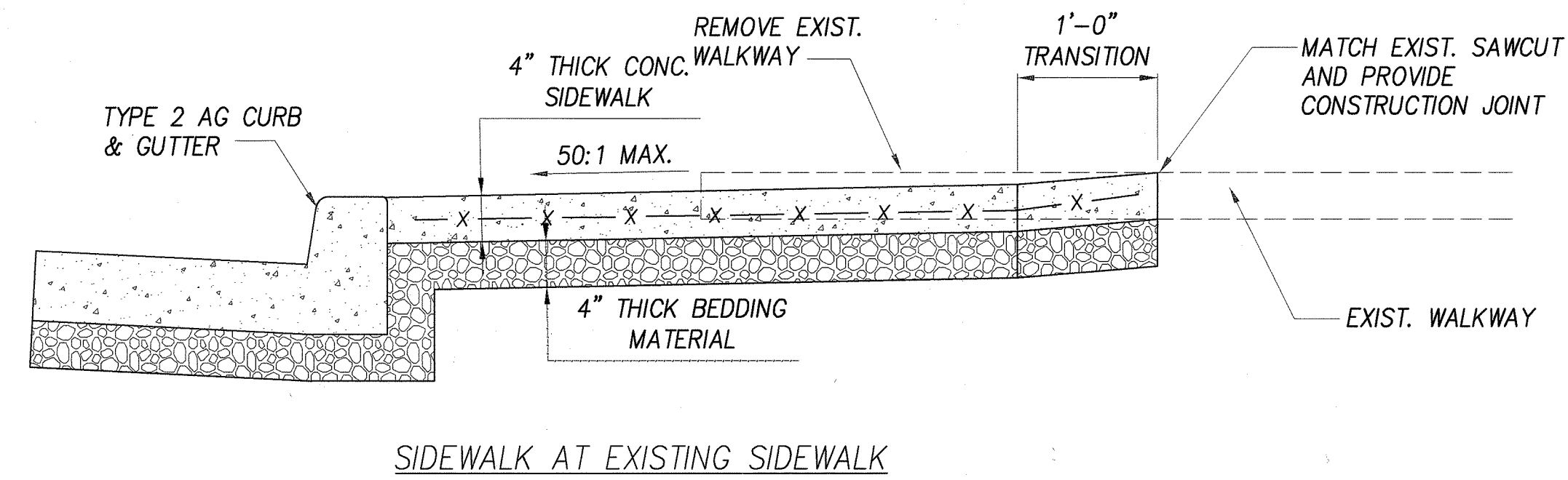
TYPICAL SECTION
SCALE: 1"=1'-0"



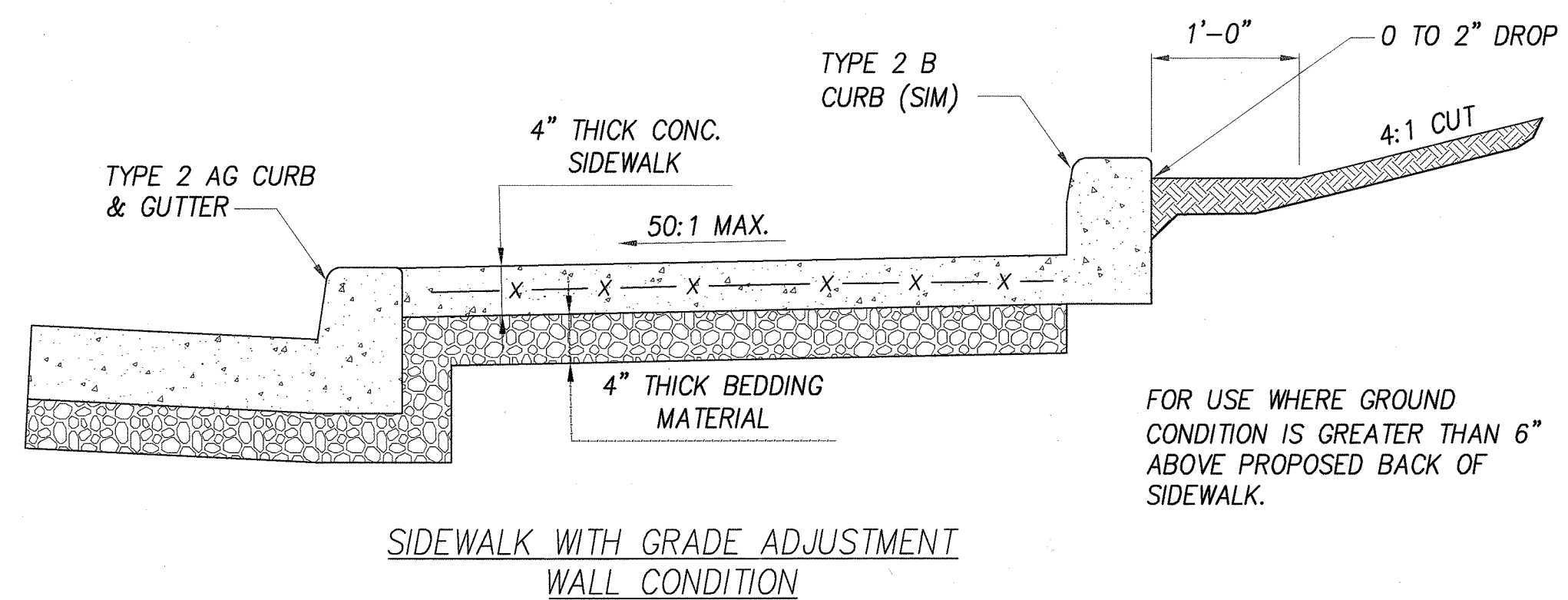
SIDEWALK / RAMP / APRON DETAIL
SCALE: AS NOTED




CONCRETE DRIVEWAY APRON DETAILS
SCALE: 1"=1'-0"



CONCRETE SIDEWALK DETAILS
SCALE: 1"=1'-0"



FOR USE WHERE GROUND CONDITION IS GREATER THAN 6" ABOVE PROPOSED BACK OF SIDEWALK.



STATE OF HAWAII DEPARTMENT OF TRANSPORTATION HIGHWAYS DIVISION				
RESURFACING DETAILS				
ROUTE 36, HANA HIGHWAY RESURFACING HALEAKALA HWY TO HOOKIPA PARK PAIA TOWN SECTION				
Project No. 36AB-02-04M Scale: As Shown Date: MAY 2005				
SHEET No. 2 OF 2 SHEETS				

"AS-BUILT"

10

ORIGINAL PLAN	SURVEY PLOTTED BY	DATE
NOTE BOOK	DRAWN BY	
	DESIGNED BY	
	CHECKED BY	
	QUANTITIES BY	
No.		