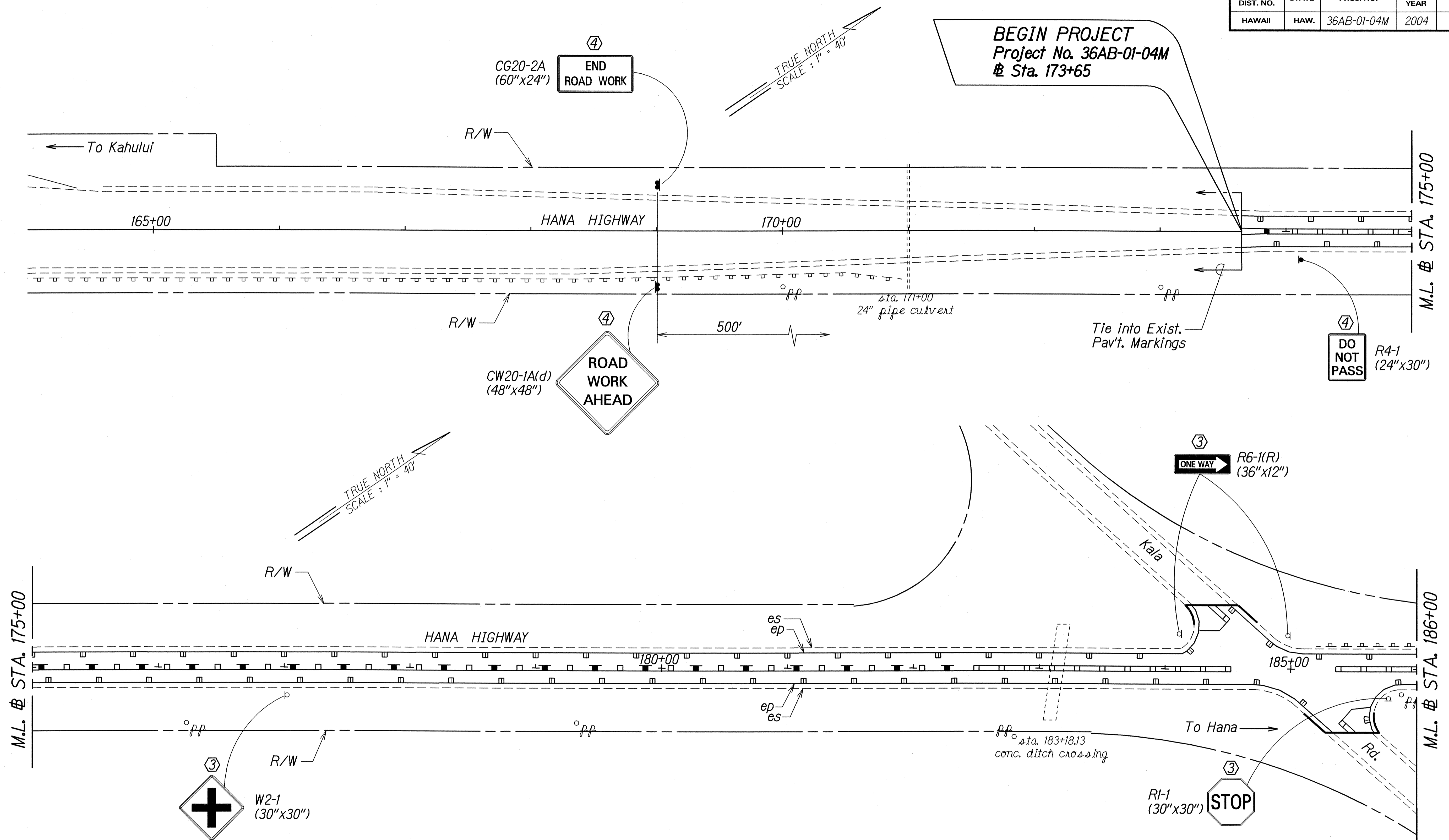


FED. ROAD DIST. NO.	STATE	PROJ. NO.	FISCAL YEAR	SHEET NO.	TOTAL SHEETS
HAWAII	HAW.	36AB-01-04M	2004	37	54



ORIGINAL PLAN	SURVEY PLOTTED BY	DATE
NOTES	DRAWN BY	12/03
QUANTITIES BY	CHECKED BY	

- KEY:**
- ① Exist. Sign(s) & Post(s) to Remain
  - ② Remove Exist. Sign(s) & Post(s)
  - ③ Remove Exist. & Install New Sign(s) & Post(s)
  - ④ Install New Sign(s) & Post(s)

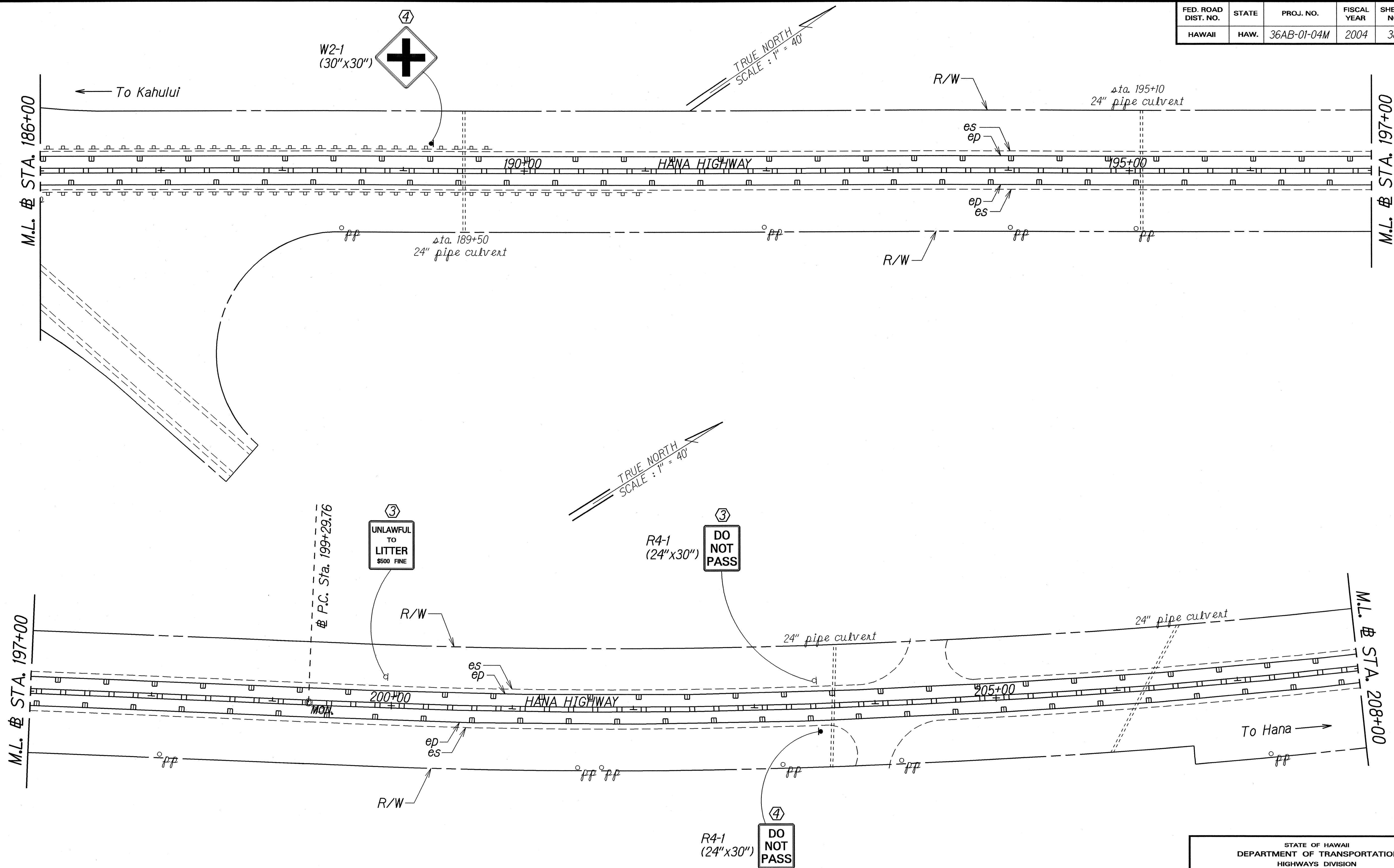
STATE OF HAWAII  
DEPARTMENT OF TRANSPORTATION  
HIGHWAYS DIVISION

**SIGNING & PAVEMENT  
MARKING PLAN**

HANA HIGHWAY RESURFACING  
Haleakala Highway to Hookipa Park  
Project No. 36AB-01-04M

Scale: 1" = 40'      Date: December, 2003

FED. ROAD DIST. NO.	STATE	PROJ. NO.	FISCAL YEAR	SHEET NO.	TOTAL SHEETS
HAWAII	HAW.	36AB-01-04M	2004	38	54



ORIGINAL PLAN	DATE
SURVEY OBTAINED BY	12/03
DRAWN BY	
DESIGNED BY	
QUANTITIES BY	
CHECKED BY	

- KEY:**
- ① Exist. Sign(s) & Post(s) to Remain
  - ② Remove Exist. Sign(s) & Post(s)
  - ③ Remove Exist. & Install New Sign(s) & Post(s)
  - ④ Install New Sign(s) & Post(s)

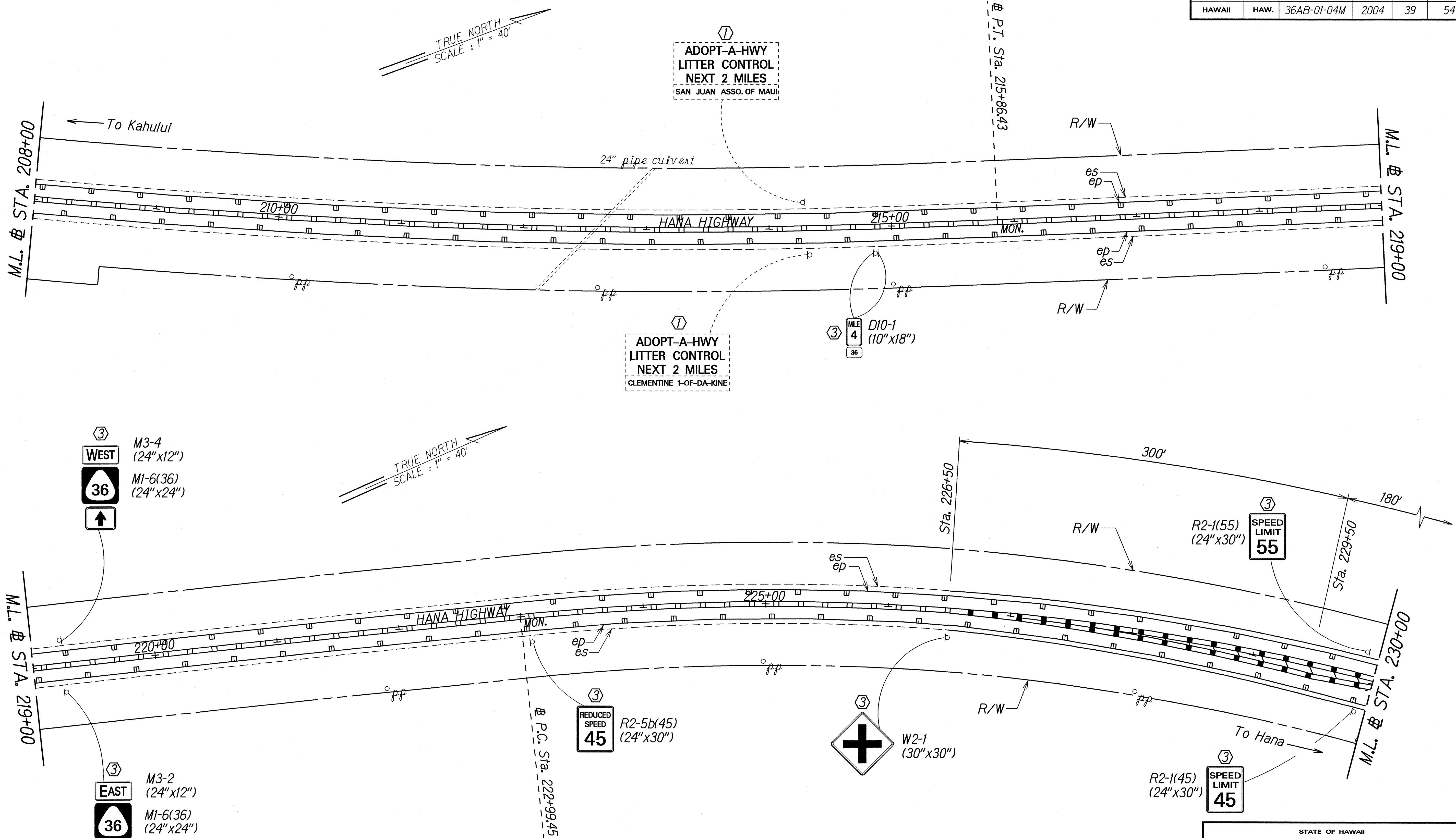
STATE OF HAWAII  
DEPARTMENT OF TRANSPORTATION  
HIGHWAYS DIVISION

**SIGNING & PAVEMENT  
MARKING PLAN**

**HANA HIGHWAY RESURFACING  
Haleakala Highway to Hookipa Park  
Project No. 36AB-01-04M**

Scale: 1" = 40'      Date: December, 2003

FED. ROAD DIST. NO.	STATE	PROJ. NO.	FISCAL YEAR	SHEET NO.	TOTAL SHEETS
HAWAII	HAW.	36AB-01-04M	2004	39	54



DATE	12/03
SURVEY PLOTTED BY	
DRAWN BY	
DESIGNED BY	
CHECKED BY	
ORIGINAL PLAN	
NOTE BOOK	
LOG/IN BY	
CHECKED BY	

- KEY:**
- ① Exist. Sign(s) & Post(s) to Remain
  - ② Remove Exist. Sign(s) & Post(s)
  - ③ Remove Exist. & Install New Sign(s) & Post(s)
  - ④ Install New Sign(s) & Post(s)

STATE OF HAWAII  
DEPARTMENT OF TRANSPORTATION  
HIGHWAYS DIVISION


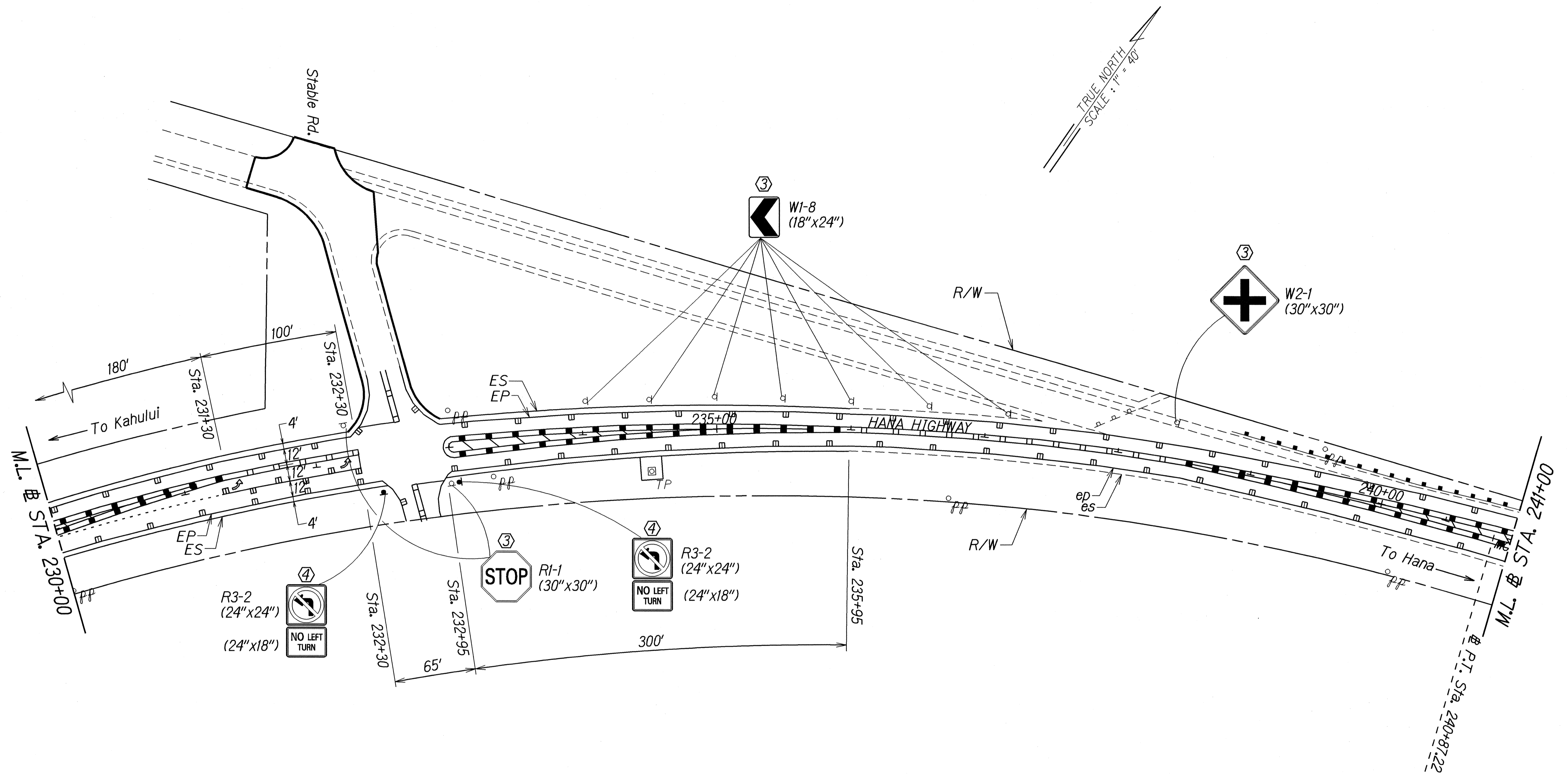
**SIGNING & PAVEMENT  
MARKING PLAN**

**HANA HIGHWAY RESURFACING  
Haleakala Highway to Hookipa Park  
Project No. 36AB-01-04M**

Scale: 1" = 40'      Date: December, 2003

SHEET No. 3 OF 15 SHEETS

FED. ROAD DIST. NO.	STATE	PROJ. NO.	FISCAL YEAR	SHEET NO.	TOTAL SHEETS
HAWAII	HAW.	36AB-01-04M	2004	40	54



SURVEY PLOTTED BY	DATE
DRAWN BY	12/03
DESIGNED BY	
QUANTITIES BY	
CHECKED BY	

**KEY:**

- ① Exist. Sign(s) & Post(s) to Remain
- ② Remove Exist. Sign(s) & Post(s)
- ③ Remove Exist. & Install New Sign(s) & Post(s)
- ④ Install New Sign(s) & Post(s)

STATE OF HAWAII  
DEPARTMENT OF TRANSPORTATION  
HIGHWAYS DIVISION

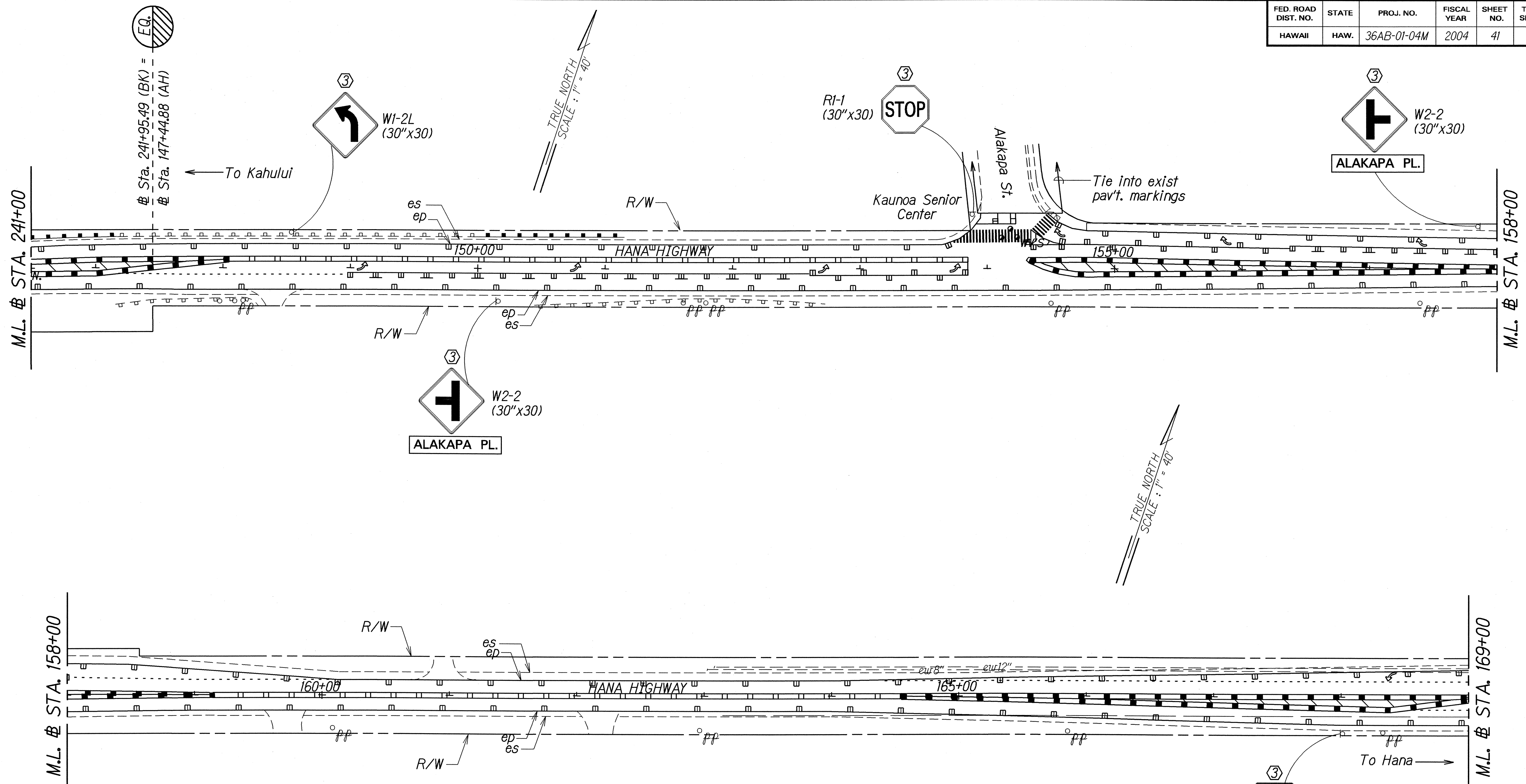
**SIGNING & PAVEMENT  
MARKING PLAN**

**HANA HIGHWAY RESURFACING**  
Haleakala Highway to Hookipa Park  
Project No. 36AB-01-04M

Scale: 1" = 40'      Date: December, 2003

SHEET No. 4 OF 15 SHEETS

FED. ROAD DIST. NO.	STATE	PROJ. NO.	FISCAL YEAR	SHEET NO.	TOTAL SHEETS
HAWAII	HAW.	36AB-01-04M	2004	41	54



SURVEY PLOTTED BY	DATE
DRAWN BY	12/03
TRACED BY	
NOTED BY	
QUANTITIES BY	
CHECKED BY	
ORIGINAL PLAN	
NOTE BOOK	
log/jr	
sk/amm/ps/dgr	

- KEY:**
- ① Exist. Sign(s) & Post(s) to Remain
  - ② Remove Exist. Sign(s) & Post(s)
  - ③ Remove Exist. & Install New Sign(s) & Post(s)
  - ④ Install New Sign(s) & Post(s)

STATE OF HAWAII  
DEPARTMENT OF TRANSPORTATION  
HIGHWAYS DIVISION

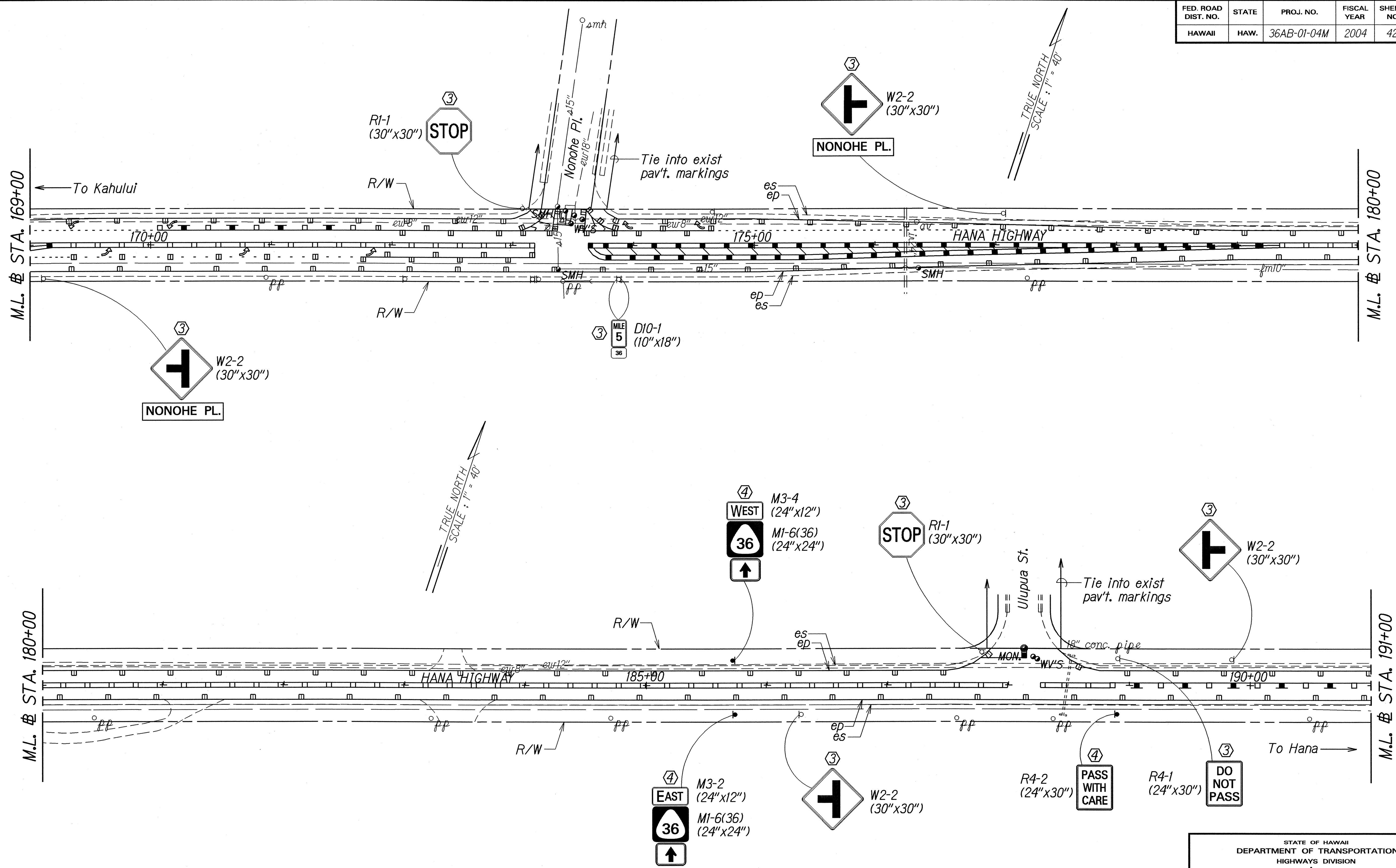
**SIGNING & PAVEMENT  
MARKING PLAN**

HANA HIGHWAY RESURFACING  
Haleakala Highway to Hookipa Park  
Project No. 36AB-01-04M

Scale: 1" = 40'      Date: December, 2003

SHEET No. 5 OF 15 SHEETS

FED. ROAD DIST. NO.	STATE	PROJ. NO.	FISCAL YEAR	SHEET NO.	TOTAL SHEETS
HAWAII	HAW.	36AB-01-04M	2004	42	54



SURVEY PLOTTED BY	DATE
DRAWN BY	12/03
TRACED BY	
DESIGNED BY	
NOTED BY	
CHECKED BY	
ORIGINAL PLAN	
NOTE BOOK	
LOGS BY	
SIGNATURE	

**KEY:**

- ① Exist. Sign(s) & Post(s) to Remain
- ② Remove Exist. Sign(s) & Post(s)
- ③ Remove Exist. & Install New Sign(s) & Post(s)
- ④ Install New Sign(s) & Post(s)

STATE OF HAWAII  
DEPARTMENT OF TRANSPORTATION  
HIGHWAYS DIVISION

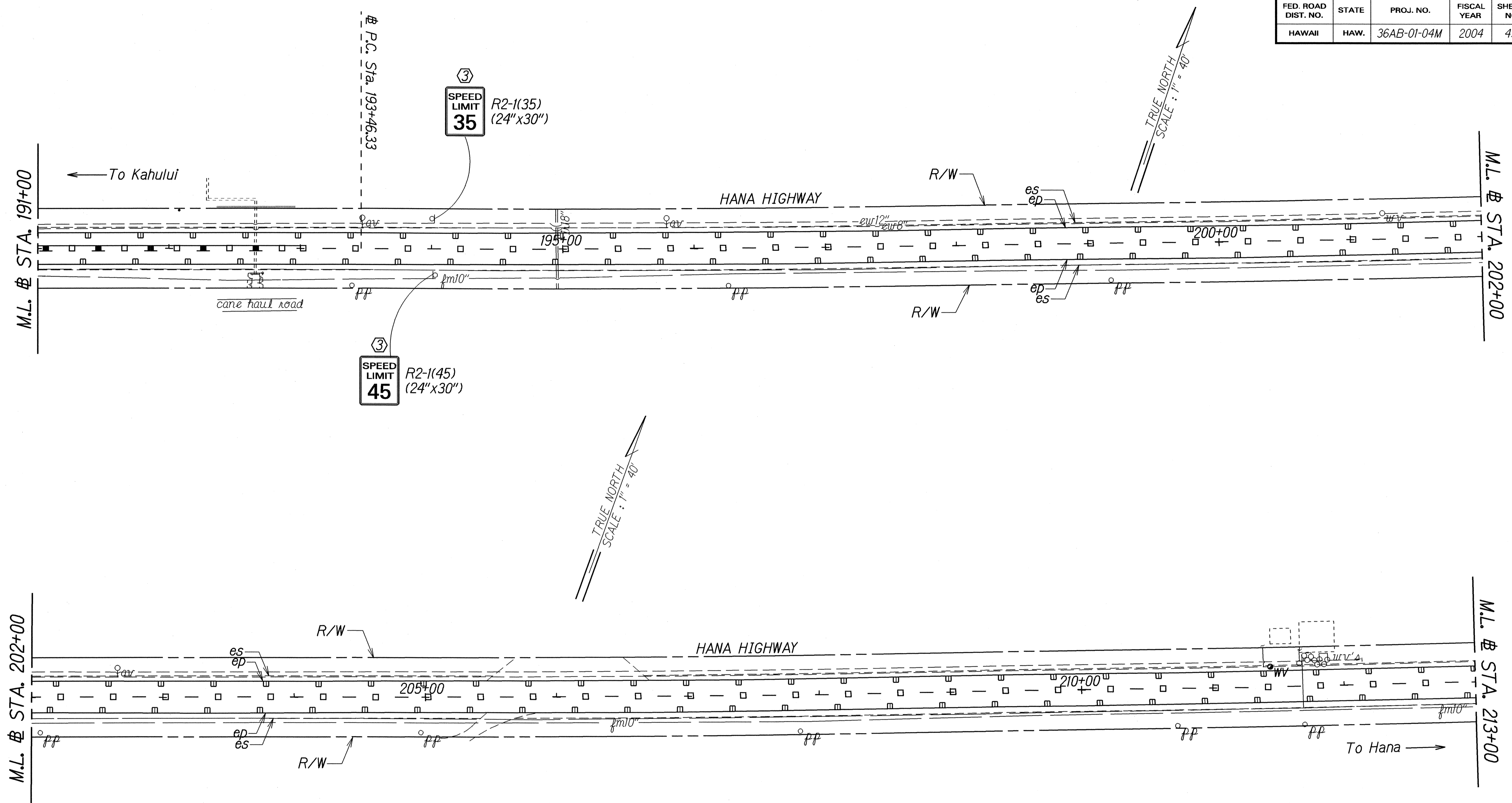
**SIGNING & PAVEMENT  
MARKING PLAN**

HANA HIGHWAY RESURFACING  
Haleakala Highway to Hookipa Park  
Project No. 36AB-01-04M

Scale: 1" = 40'      Date: December, 2003

SHEET No. 6 OF 15 SHEETS

FED. ROAD DIST. NO.	STATE	PROJ. NO.	FISCAL YEAR	SHEET NO.	TOTAL SHEETS
HAWAII	HAW.	36AB-01-04M	2004	43	54



ORIGINAL PLAN	DATE
DRAWN BY	12/03
TRACED BY	
DESIGNED BY	
CHECKED BY	

- KEY:**
- ① Exist. Sign(s) & Post(s) to Remain
  - ② Remove Exist. Sign(s) & Post(s)
  - ③ Remove Exist. & Install New Sign(s) & Post(s)
  - ④ Install New Sign(s) & Post(s)

STATE OF HAWAII  
DEPARTMENT OF TRANSPORTATION  
HIGHWAYS DIVISION

**SIGNING & PAVEMENT  
MARKING PLAN**

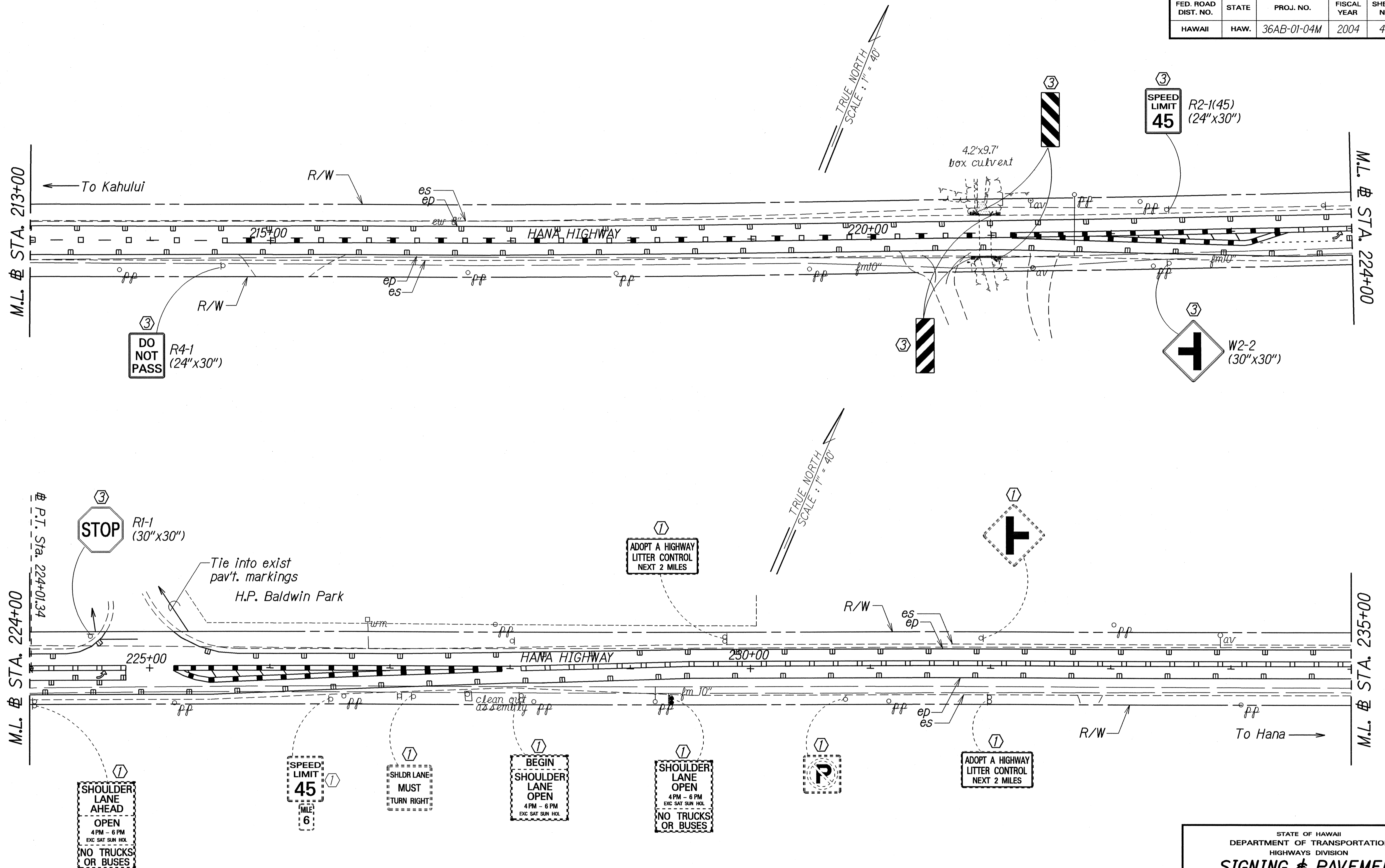
**HANA HIGHWAY RESURFACING  
Haleakala Highway to Hookipa Park**

**Project No. 36AB-01-04M**

Scale: 1" = 40'      Date: December, 2003

SHEET No. 7 OF 15 SHEETS

FED. ROAD DIST. NO.	STATE	PROJ. NO.	FISCAL YEAR	SHEET NO.	TOTAL SHEETS
HAWAII	HAW.	36AB-01-04M	2004	44	54



DESIGNED BY	DATE
DRAWN BY	12/03
CHECKED BY	
APPROVED BY	

- KEY:**
- ① Exist. Sign(s) & Post(s) to Remain
  - ② Remove Exist. Sign(s) & Post(s)
  - ③ Remove Exist. & Install New Sign(s) & Post(s)
  - ④ Install New Sign(s) & Post(s)

STATE OF HAWAII  
DEPARTMENT OF TRANSPORTATION  
HIGHWAYS DIVISION

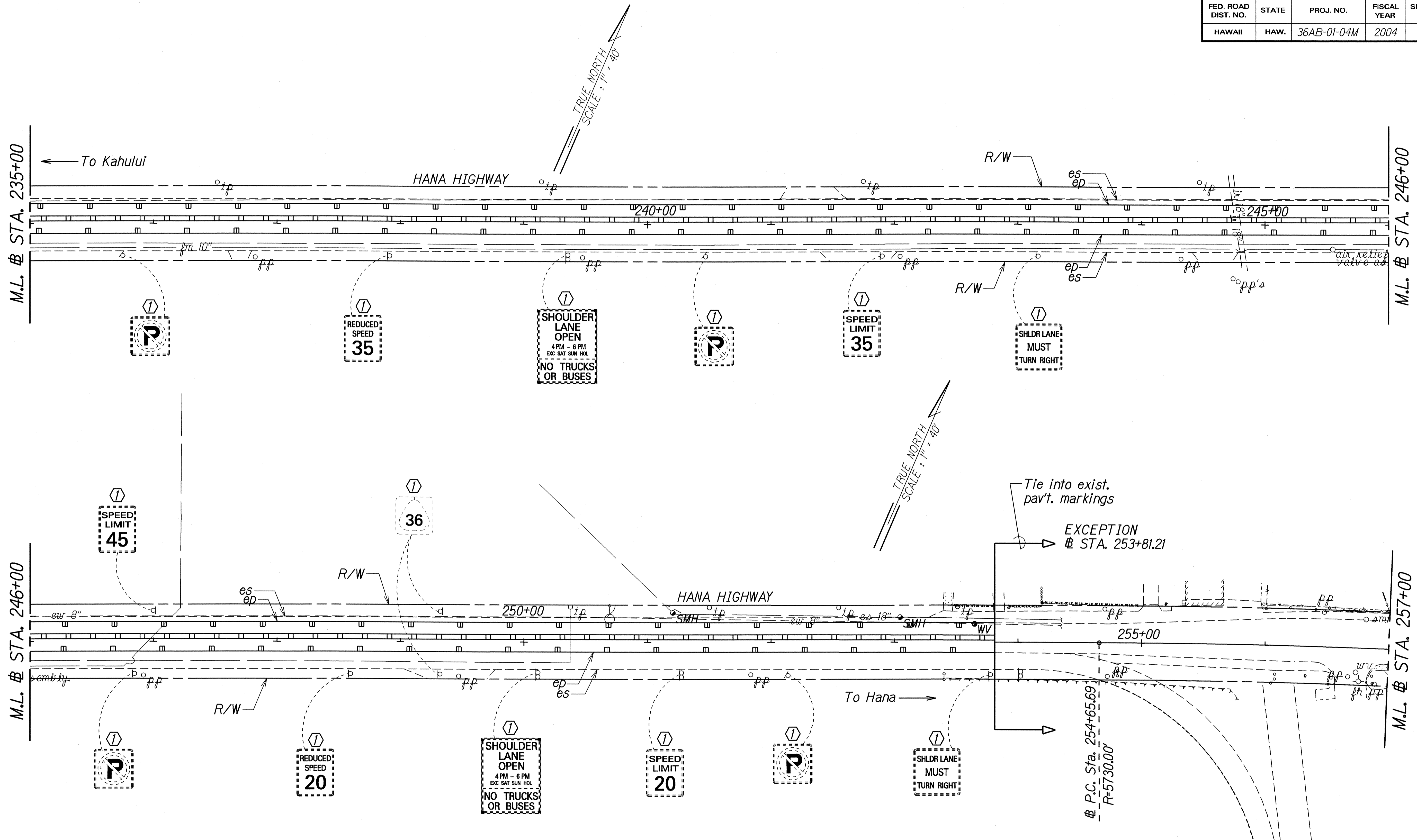
**SIGNING & PAVEMENT  
MARKING PLAN**

**HANA HIGHWAY RESURFACING  
Haleakala Highway to Hookipa Park  
Project No. 36AB-01-04M**

Scale: 1" = 40'      Date: December, 2003

SHEET No. 8 OF 15 SHEETS

FED. ROAD DIST. NO.	STATE	PROJ. NO.	FISCAL YEAR	SHEET NO.	TOTAL SHEETS
HAWAII	HAW.	36AB-01-04M	2004	45	54



ORIGINAL PLAN	DATE
SURVEY PLOTTED BY	12/03
DRAWN BY	
TRACED BY	
NOTED BY	
DESIGNED BY	
QUANTITIES BY	
CHECKED BY	

**KEY:**

- ① Exist. Sign(s) & Post(s) to Remain
- ② Remove Exist. Sign(s) & Post(s)
- ③ Remove Exist. & Install New Sign(s) & Post(s)
- ④ Install New Sign(s) & Post(s)

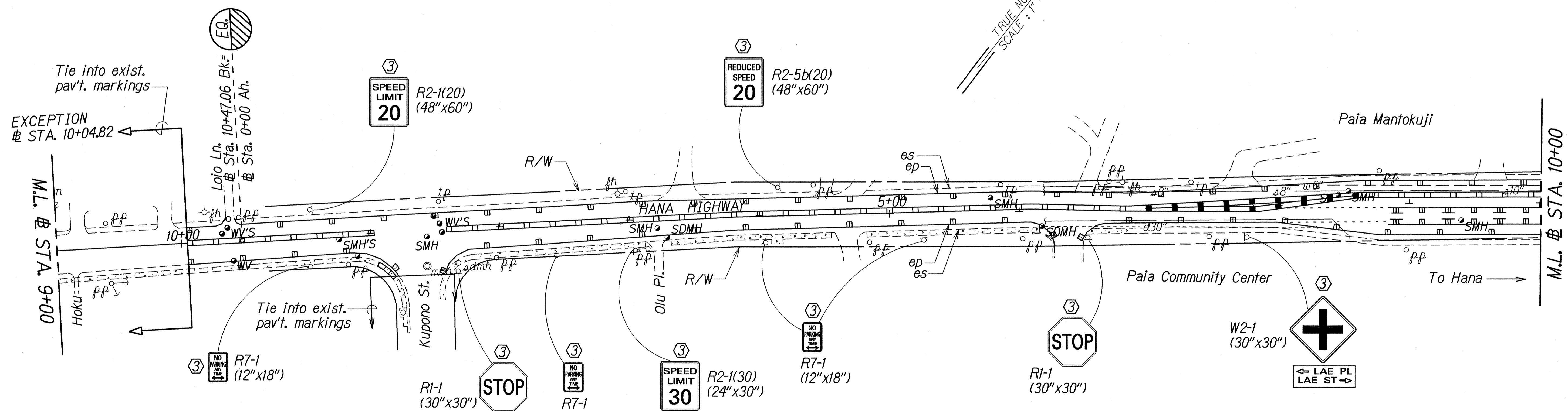
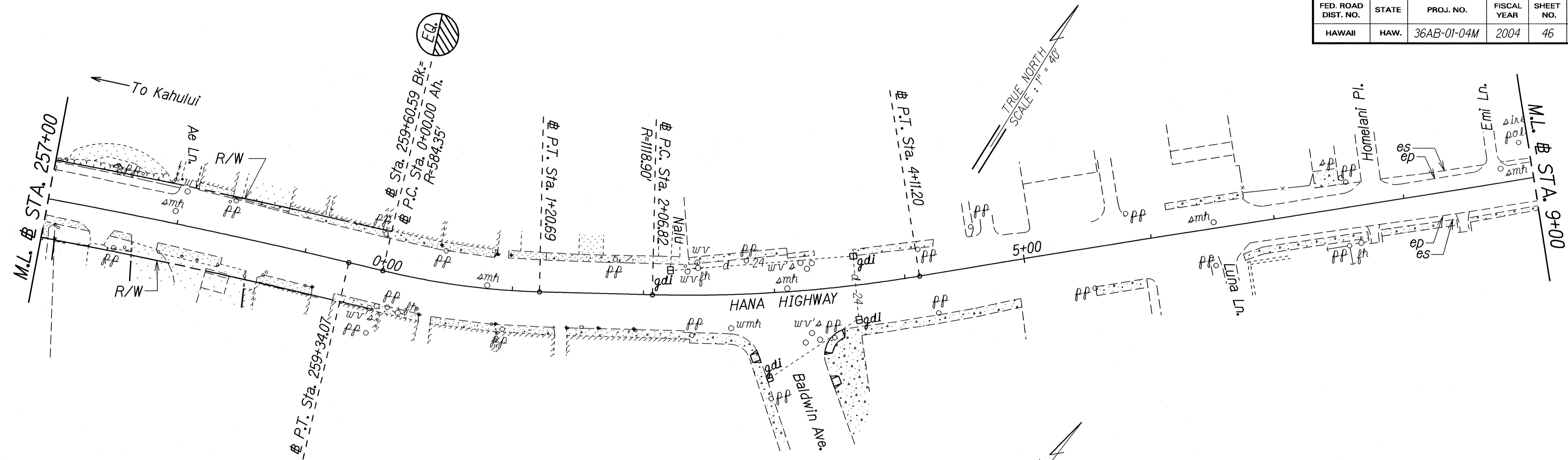
STATE OF HAWAII  
DEPARTMENT OF TRANSPORTATION  
HIGHWAYS DIVISION

**SIGNING & PAVEMENT  
MARKING PLAN**

HANA HIGHWAY RESURFACING  
Haleakala Highway to Hookipa Park  
Project No. 36AB-01-04M

Scale: 1" = 40'      Date: December, 2003

FED. ROAD DIST. NO.	STATE	PROJ. NO.	FISCAL YEAR	SHEET NO.	TOTAL SHEETS
HAWAII	HAW.	36AB-01-04M	2004	46	54



DATE: 12/03  
 SURVEY PLOTTED BY: [Signature]  
 DRAWN BY: [Signature]  
 DESIGNED BY: [Signature]  
 CHECKED BY: [Signature]

- KEY:**
- ① Exist. Sign(s) & Post(s) to Remain
  - ② Remove Exist. Sign(s) & Post(s)
  - ③ Remove Exist. & Install New Sign(s) & Post(s)
  - ④ Install New Sign(s) & Post(s)

STATE OF HAWAII  
 DEPARTMENT OF TRANSPORTATION  
 HIGHWAYS DIVISION

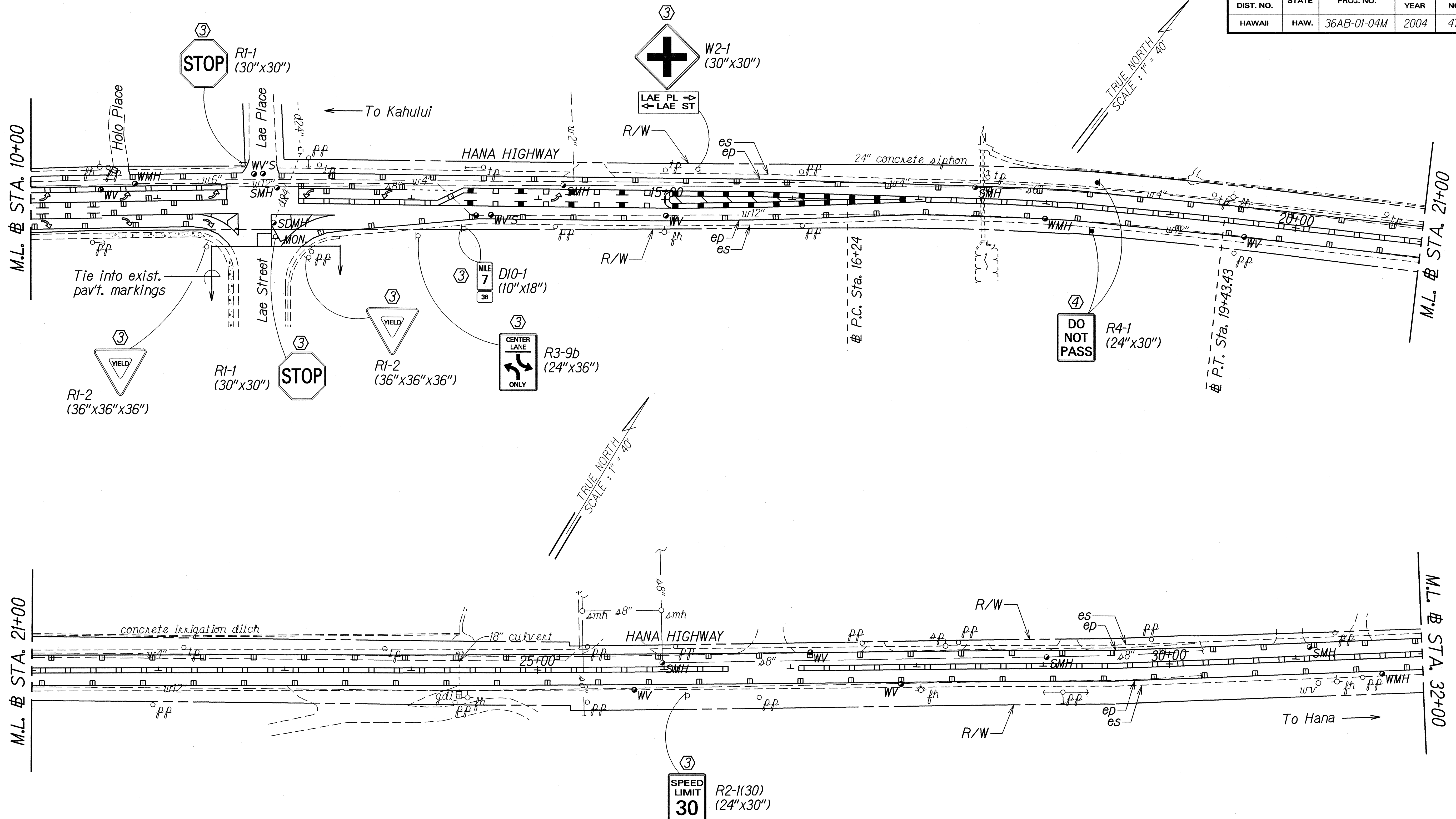
**SIGNING & PAVEMENT MARKING PLAN**

**HANA HIGHWAY RESURFACING**  
 Haleakala Highway to Hookipa Park  
 Project No. 36AB-01-04M

Scale: 1" = 40'      Date: December, 2003

SHEET No. 10 OF 15 SHEETS

FED. ROAD DIST. NO.	STATE	PROJ. NO.	FISCAL YEAR	SHEET NO.	TOTAL SHEETS
HAWAII	HAW.	36AB-01-04M	2004	47	54



SURVEY PLOTTED BY	DATE
DRAWN BY	12/03
TRACED BY	
DESIGNED BY	
CHECKED BY	
ORIGINAL PLAN	
NOTE BOOK	
DATE	
CHECKED BY	

- KEY:**
- ① Exist. Sign(s) & Post(s) to Remain
  - ② Remove Exist. Sign(s) & Post(s)
  - ③ Remove Exist. & Install New Sign(s) & Post(s)
  - ④ Install New Sign(s) & Post(s)

STATE OF HAWAII  
DEPARTMENT OF TRANSPORTATION  
HIGHWAYS DIVISION

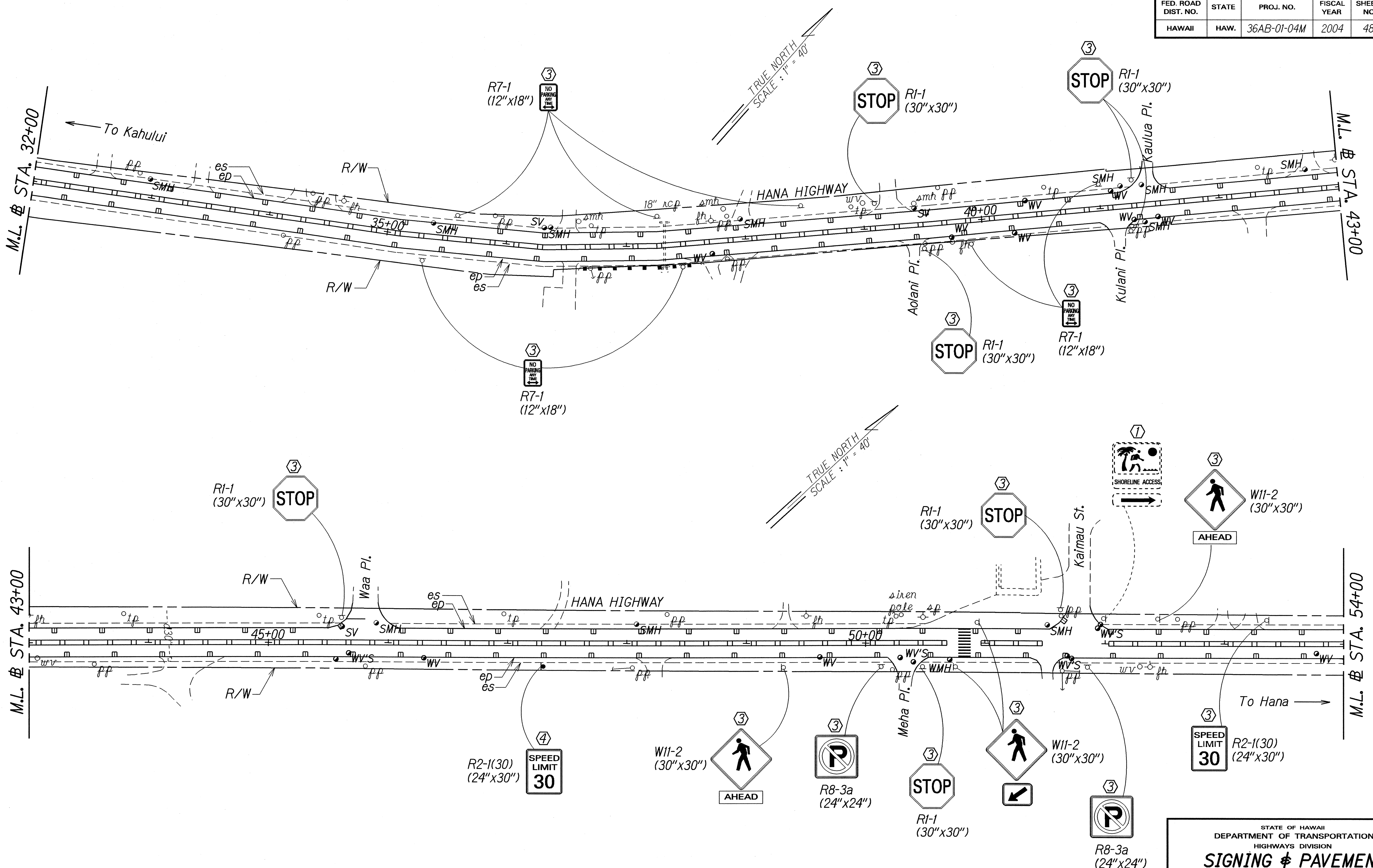
**SIGNING & PAVEMENT  
MARKING PLAN**

HANA HIGHWAY RESURFACING  
Haleakala Highway to Hookipa Park  
Project No. 36AB-01-04M

Scale: 1" = 40'      Date: December, 2003

SHEET No. 11 OF 15 SHEETS

FED. ROAD DIST. NO.	STATE	PROJ. NO.	FISCAL YEAR	SHEET NO.	TOTAL SHEETS
HAWAII	HAW.	36AB-01-04M	2004	48	54



DATE	12/03
SURVEY PLOTTED BY	
DRAWN BY	
DESIGNED BY	
QUANTITIES BY	
CHECKED BY	
ORIGINAL PLAN	
NOTE BOOK	
log/in: jay	
ke@hawaii.gov	

- KEY:**
- ① Exist. Sign(s) & Post(s) to Remain
  - ② Remove Exist. Sign(s) & Post(s)
  - ③ Remove Exist. & Install New Sign(s) & Post(s)
  - ④ Install New Sign(s) & Post(s)

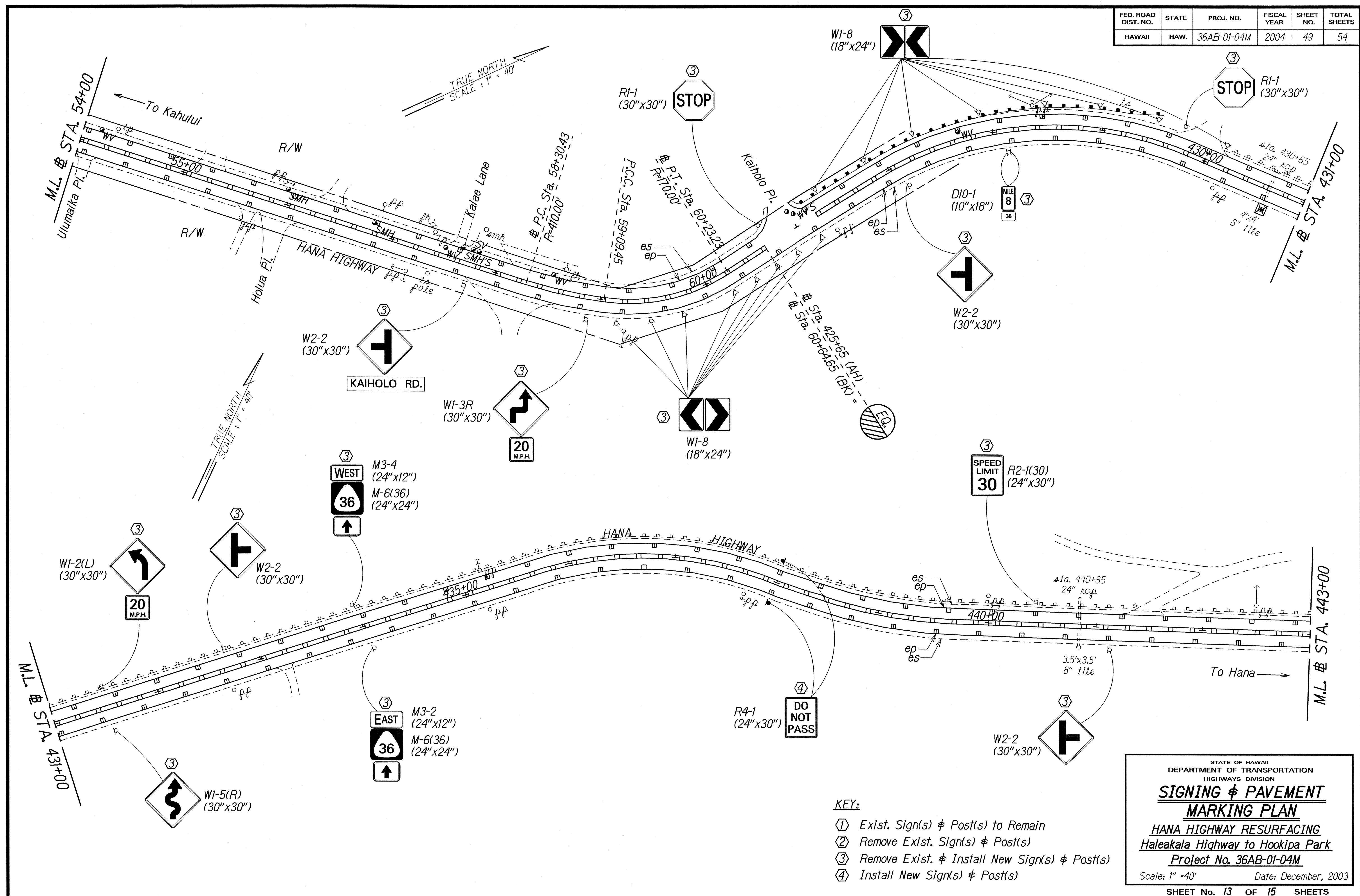
STATE OF HAWAII  
DEPARTMENT OF TRANSPORTATION  
HIGHWAYS DIVISION

**SIGNING & PAVEMENT  
MARKING PLAN**

HANA HIGHWAY RESURFACING  
Haleakala Highway to Hookipa Park  
Project No. 36AB-01-04M

Scale: 1" = 40'      Date: December, 2003

FED. ROAD DIST. NO.	STATE	PROJ. NO.	FISCAL YEAR	SHEET NO.	TOTAL SHEETS
HAWAII	HAW.	36AB-01-04M	2004	49	54



DATE: 12/03  
 SURVEY PLOTTED BY: [Signature]  
 DRAWN BY: [Signature]  
 NOTED, BOOK DESIGNED BY: [Signature]  
 QUANTITIES BY: [Signature]  
 CHECKED BY: [Signature]

- KEY:**
- ① Exist. Sign(s) & Post(s) to Remain
  - ② Remove Exist. Sign(s) & Post(s)
  - ③ Remove Exist. & Install New Sign(s) & Post(s)
  - ④ Install New Sign(s) & Post(s)

STATE OF HAWAII  
 DEPARTMENT OF TRANSPORTATION  
 HIGHWAYS DIVISION

**SIGNING & PAVEMENT  
 MARKING PLAN**

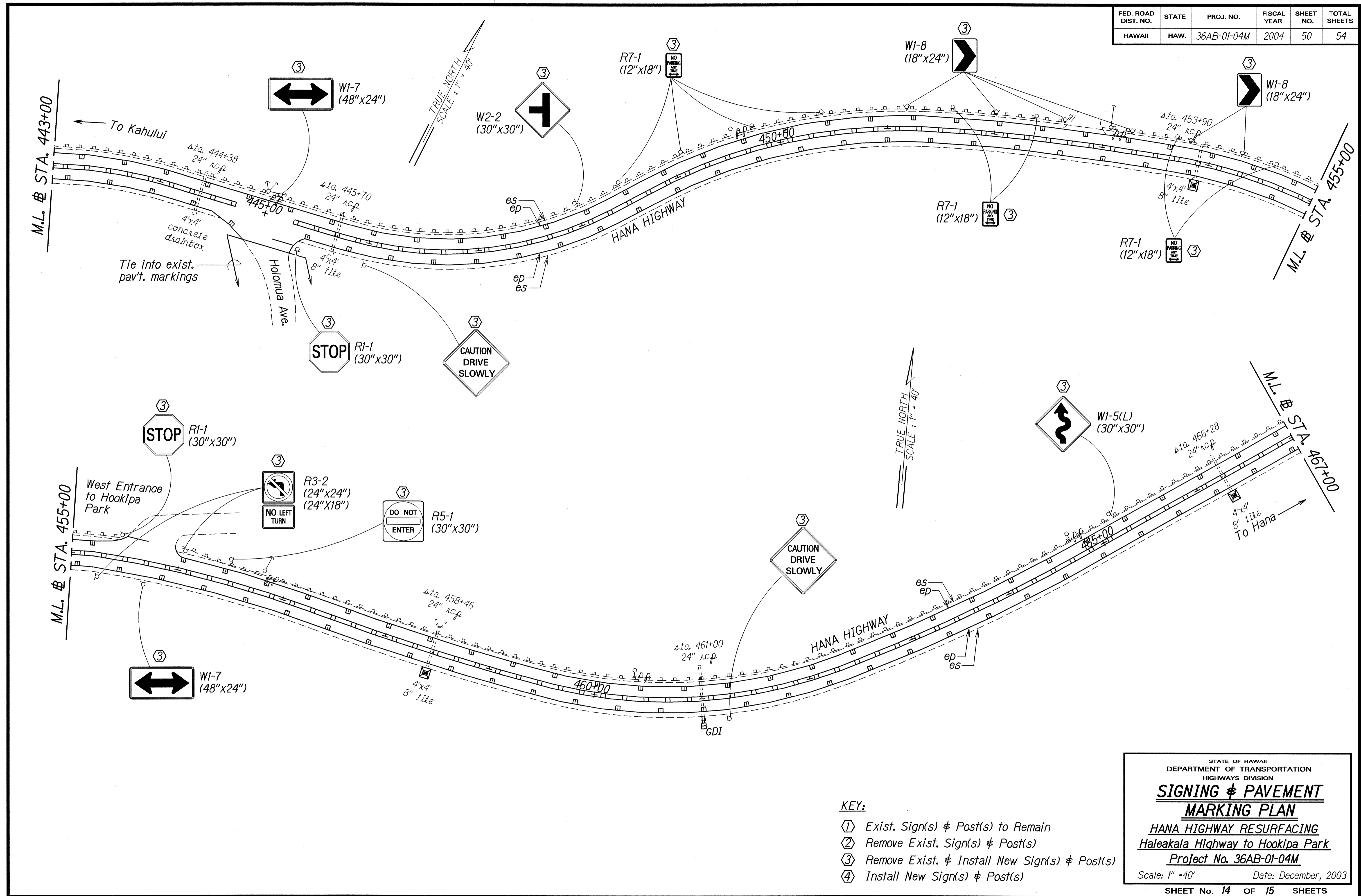
**HANA HIGHWAY RESURFACING  
 Haleakala Highway to Hookipa Park**

Project No. 36AB-01-04M

Scale: 1" = 40'      Date: December, 2003

SHEET No. 13 OF 15 SHEETS

FED. ROAD DIST. NO.	STATE	PROJ. NO.	FISCAL YEAR	SHEET NO.	TOTAL SHEETS
HAWAII	HAW.	36AB-01-04M	2004	50	54



ORIGINAL PLAN	DATE
DESIGNED BY	12/03
DRAWN BY	
TRACED BY	
NOTED BY	
QUANTITIES BY	
CHECKED BY	

- KEY:**
- ① Exist. Sign(s) & Post(s) to Remain
  - ② Remove Exist. Sign(s) & Post(s)
  - ③ Remove Exist. & Install New Sign(s) & Post(s)
  - ④ Install New Sign(s) & Post(s)

STATE OF HAWAII  
DEPARTMENT OF TRANSPORTATION  
HIGHWAYS DIVISION

**SIGNING & PAVEMENT  
MARKING PLAN**

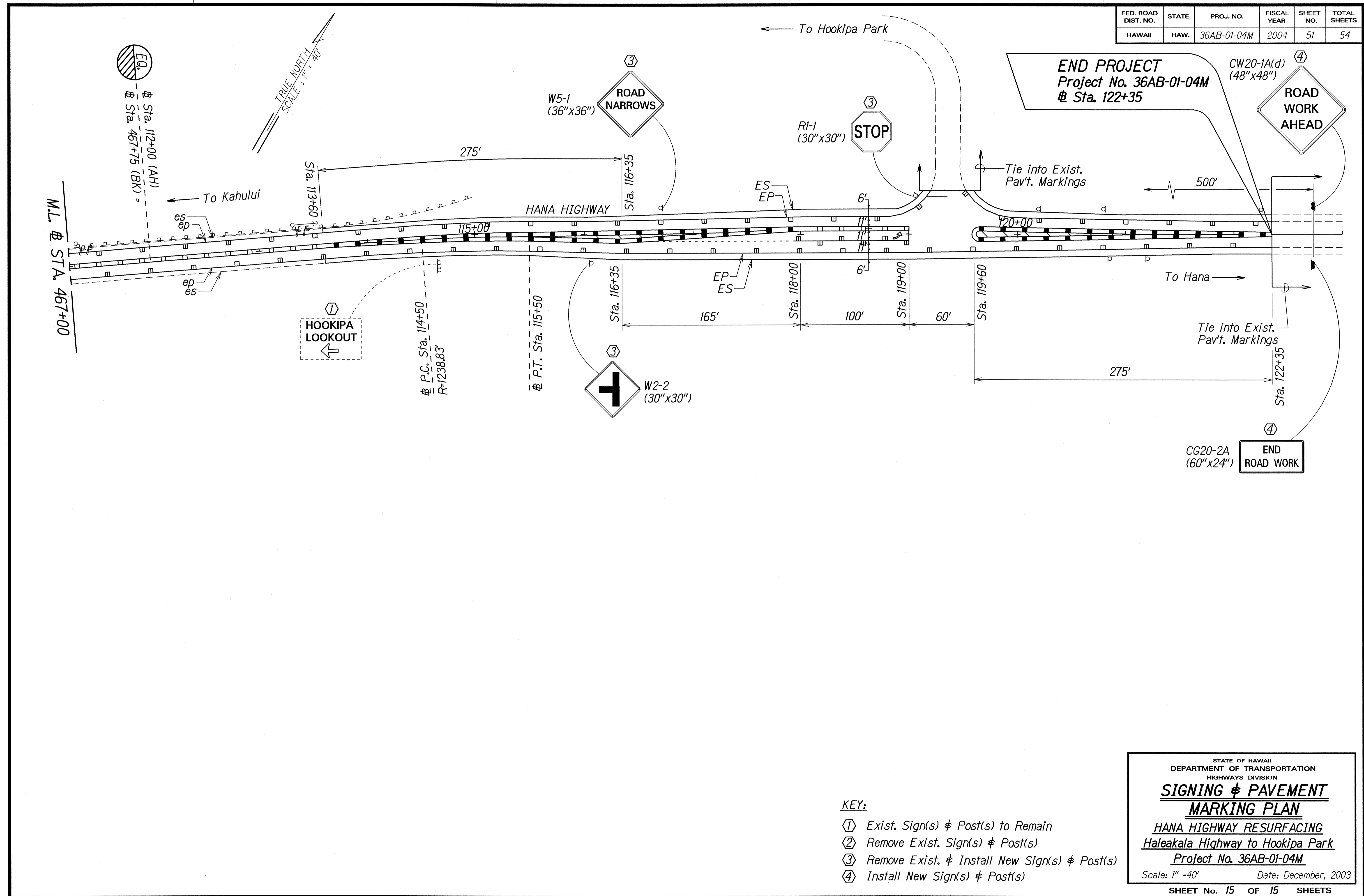
**HANA HIGHWAY RESURFACING  
Haleakala Highway to Hookipa Park**

**Project No. 36AB-01-04M**

Scale: 1" = 40'      Date: December, 2003

SHEET No. 14 OF 15 SHEETS

FED. ROAD DIST. NO.	STATE	PROJ. NO.	FISCAL YEAR	SHEET NO.	TOTAL SHEETS
HAWAII	HAW.	36AB-01-04M	2004	51	54



ORIGINAL PLAN	DATE
SURVEY PLOTTED BY	12/03
DRAWN BY	
TRACED BY	
DESIGNED BY	
QUANTITIES BY	
CHECKED BY	

**KEY:**

- ① Exist. Sign(s) & Post(s) to Remain
- ② Remove Exist. Sign(s) & Post(s)
- ③ Remove Exist. & Install New Sign(s) & Post(s)
- ④ Install New Sign(s) & Post(s)

STATE OF HAWAII  
DEPARTMENT OF TRANSPORTATION  
HIGHWAYS DIVISION

**SIGNING & PAVEMENT  
MARKING PLAN**

**HANA HIGHWAY RESURFACING  
Haleakala Highway to Hookipa Park  
Project No. 36AB-01-04M**

Scale: 1" = 40'      Date: December, 2003

SHEET No. 15 OF 15 SHEETS