

INDEX TO DRAWINGS	
SHEET NO.	DESCRIPTION
1	TITLE SHEET
2	STANDARD PLANS SUMMARY
3	CONSTRUCTION NOTES, LEGEND AND ABBREVIATIONS
4-6	TYPICAL ROADWAY SECTIONS
7	DEMOLITION PLAN
8	GEOMETRIC PLAN
9	INTERSECTION DETAIL PLAN
10	GRADING PLAN
11	PAVEMENT MARKING, LEGEND, DETAILS AND NOTES
12	SIGN AND STRIPING PLAN
13	CONSTRUCTION WARNING SIGNING PLAN
14-17	CURB RAMP DETAIL
18	TRAFFIC SIGNAL NOTES, LEGEND AND DETAILS
19	TRAFFIC SIGNAL PLAN
20-21	MISCELLANEOUS DETAILS
22	TRAFFIC SIGNAL PULLBOX DETAILS
23	STREET NAME SIGN DETAILS
24-25	CROSS SECTIONS
26	ELECTRICAL SYMBOLS, NOTES
27	ELECTRICAL PLAN
28	STREET LIGHTING PLAN
29	STREET LIGHT DETAILS
30	DUCT SECTIONS AND HANDHOLE DETAIL

STATE OF HAWAII

DEPARTMENT OF TRANSPORTATION

HIGHWAYS DIVISION

HONOLULU, HAWAII

"AS-BUILT"

PLANS FOR

HANA HIGHWAY

INTERSECTION IMPROVEMENTS

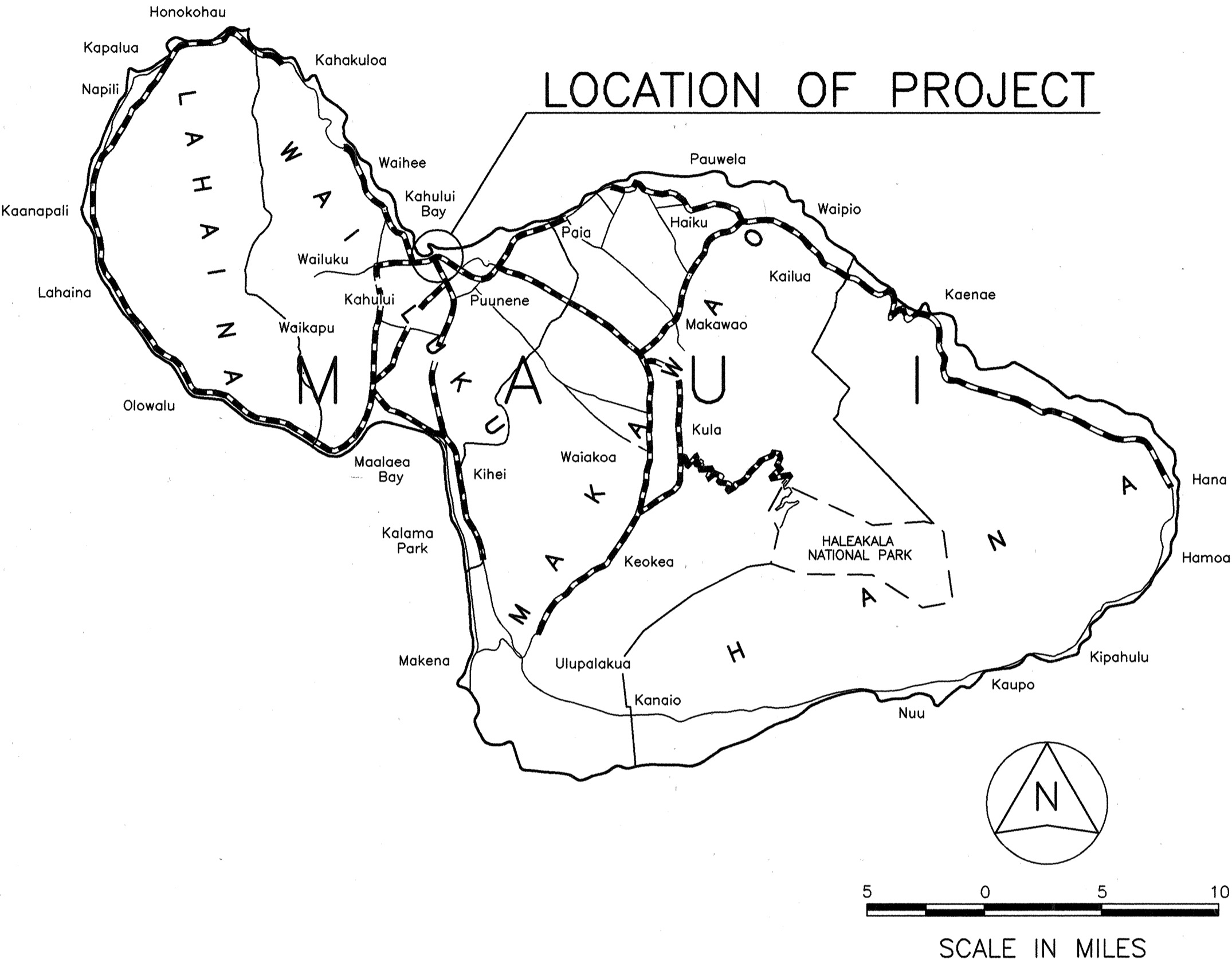
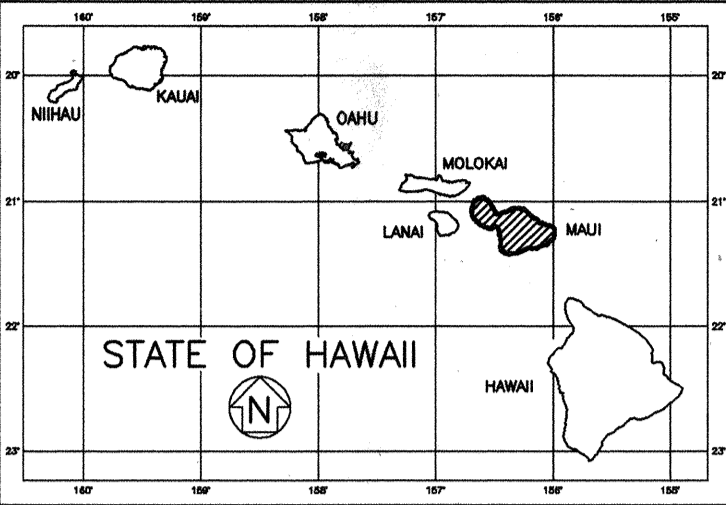
AT HOBRON AVENUE

FED. AID PROJECT NO. STP-036-1(12)

DISTRICT OF WAILUKU

ISLAND OF MAUI

FED. ROAD DIST. NO.	STATE	FED. AID PROJ. NO.	FISCAL YEAR	SHEET NO.	TOTAL SHEETS
HAWAII	HAW.	STP-036-1(12)	2000	1	30



FEDERAL AID PROJECTS PREVIOUSLY CONSTRUCTED OR UNDER CONSTRUCTION

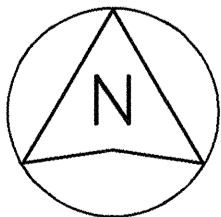
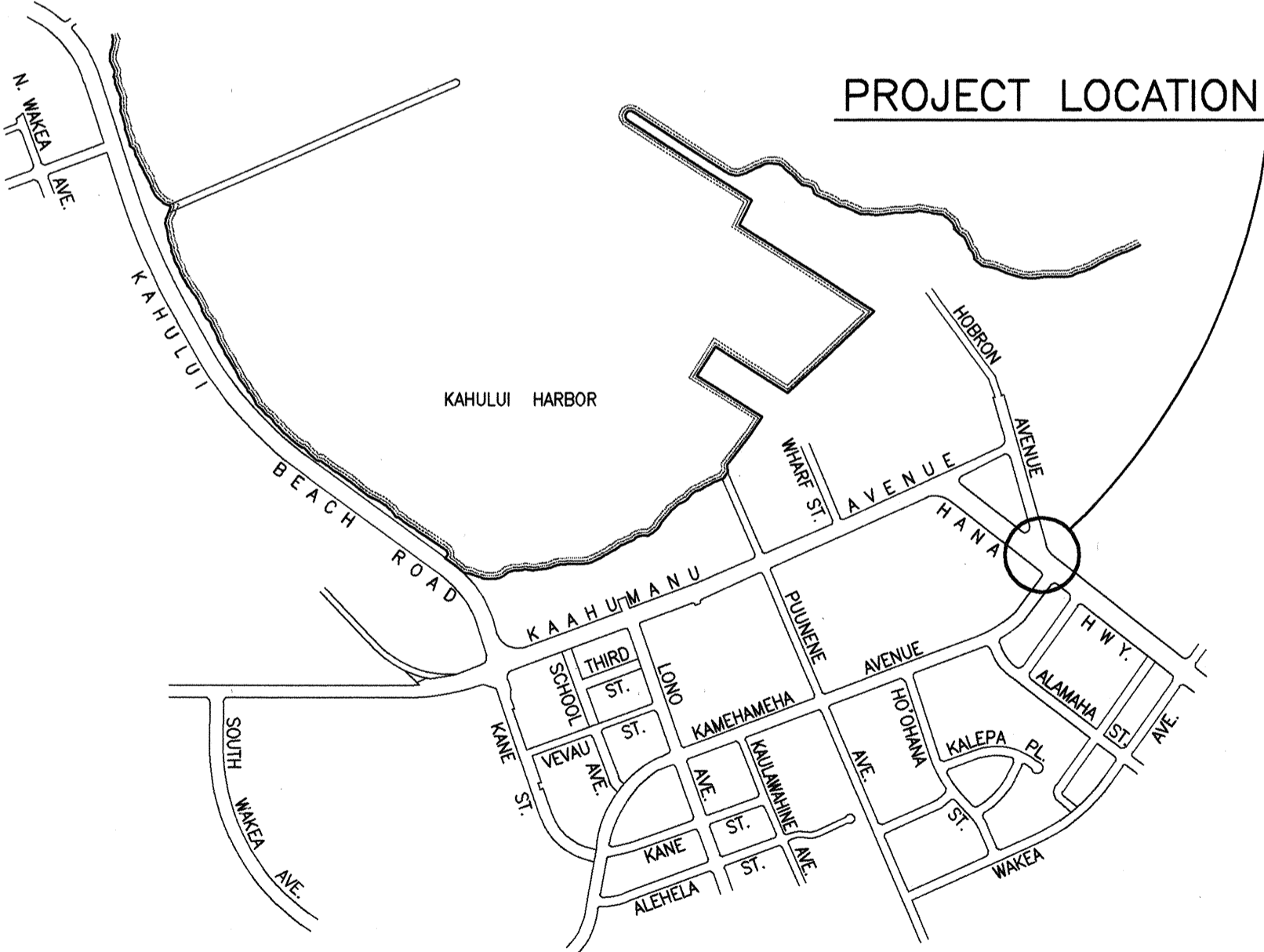
MILE POST 00.12 TO MILE POST 00.24

DESIGN CLASSIFICATION

DESIGN ADT (2019) ...	57,220
DVH	4,740
D	55/45
T24	4.5
V	40 MPH

CHANGES MADE DURING CONSTRUCTION HAVE BEEN INCORPORATED ON THESE PLANS EXCEPT CHANGES IN THE ORIGINAL THEORETICAL QUANTITIES. FOR ACTUAL QUANTITIES, REFER TO PROJECT LEDGER AND/OR COMPUTATION BOOK.

Resident Engineer Signature 8/13/02
RESIDENT ENGINEER DATE



LAYOUT PLAN
1000 500 0 1000 2000
SCALE IN FEET

DEPARTMENT OF TRANSPORTATION STATE OF HAWAII	
APPROVED:	
<i>Director Signature</i>	5/27/02
DIR. OF TRANSPORTATION	DATE

ATA DESIGN, INC. DESIGNED BY
K. KUNISHIGE 692-7679 MARCH 1999
P. S. & E. BY PHONE DATE