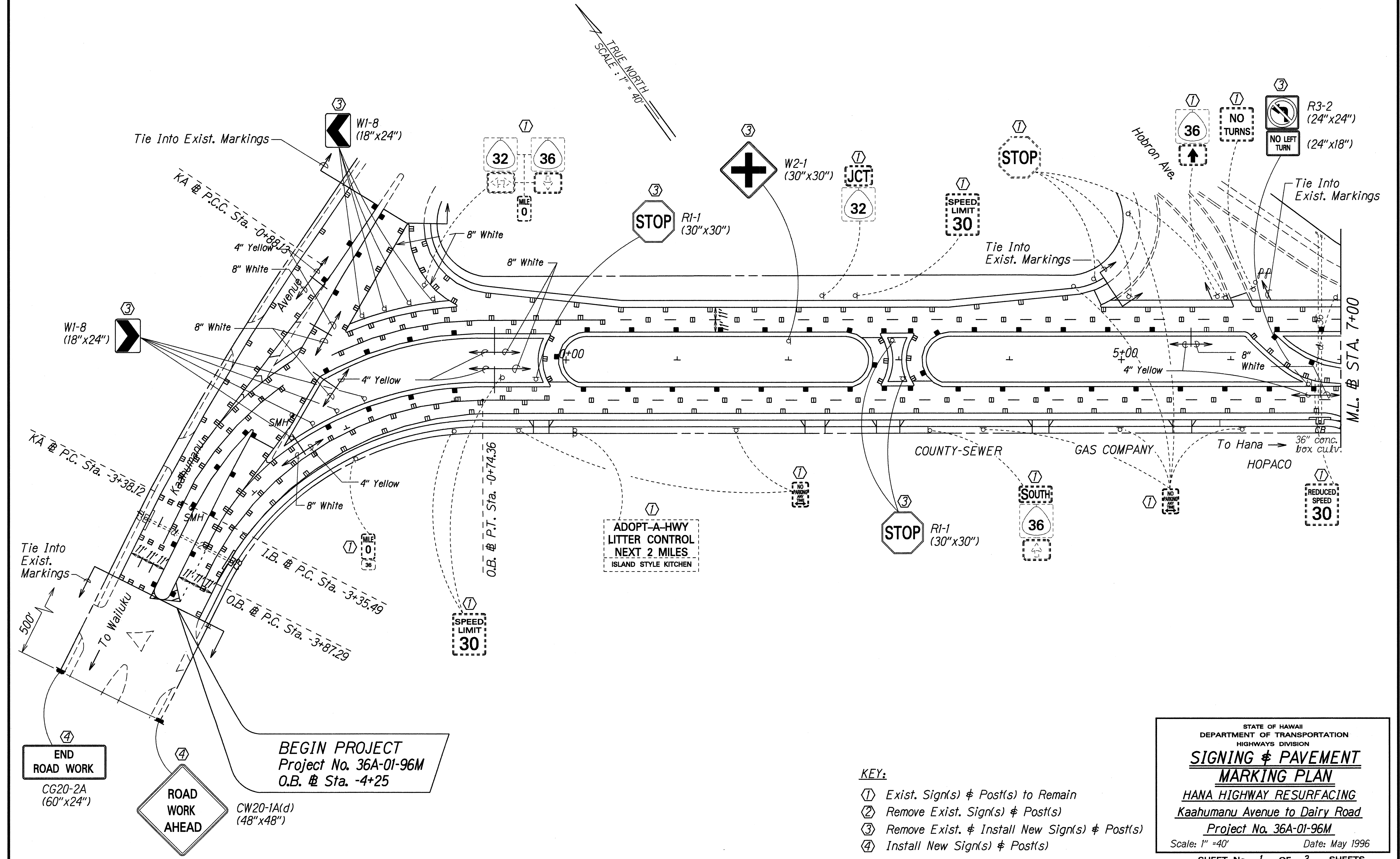


FED. ROAD DIST. NO.	STATE	PROJ. NO.	FISCAL YEAR	SHEET NO.	TOTAL SHEETS
HAWAII	HAW.	36A-01-96M	1996	10	13



SURVEY PLOTTED BY	DATE
DRAWN BY	5-24-96
TRACED BY	
QUANTITIES BY	
CHECKED BY	
ORIGINAL PLAN	
NOTE BOOK	
DATE	
BY	
REVISION	

- KEY:
- ① Exist. Sign(s) & Post(s) to Remain
 - ② Remove Exist. Sign(s) & Post(s)
 - ③ Remove Exist. & Install New Sign(s) & Post(s)
 - ④ Install New Sign(s) & Post(s)

STATE OF HAWAII
DEPARTMENT OF TRANSPORTATION
HIGHWAYS DIVISION

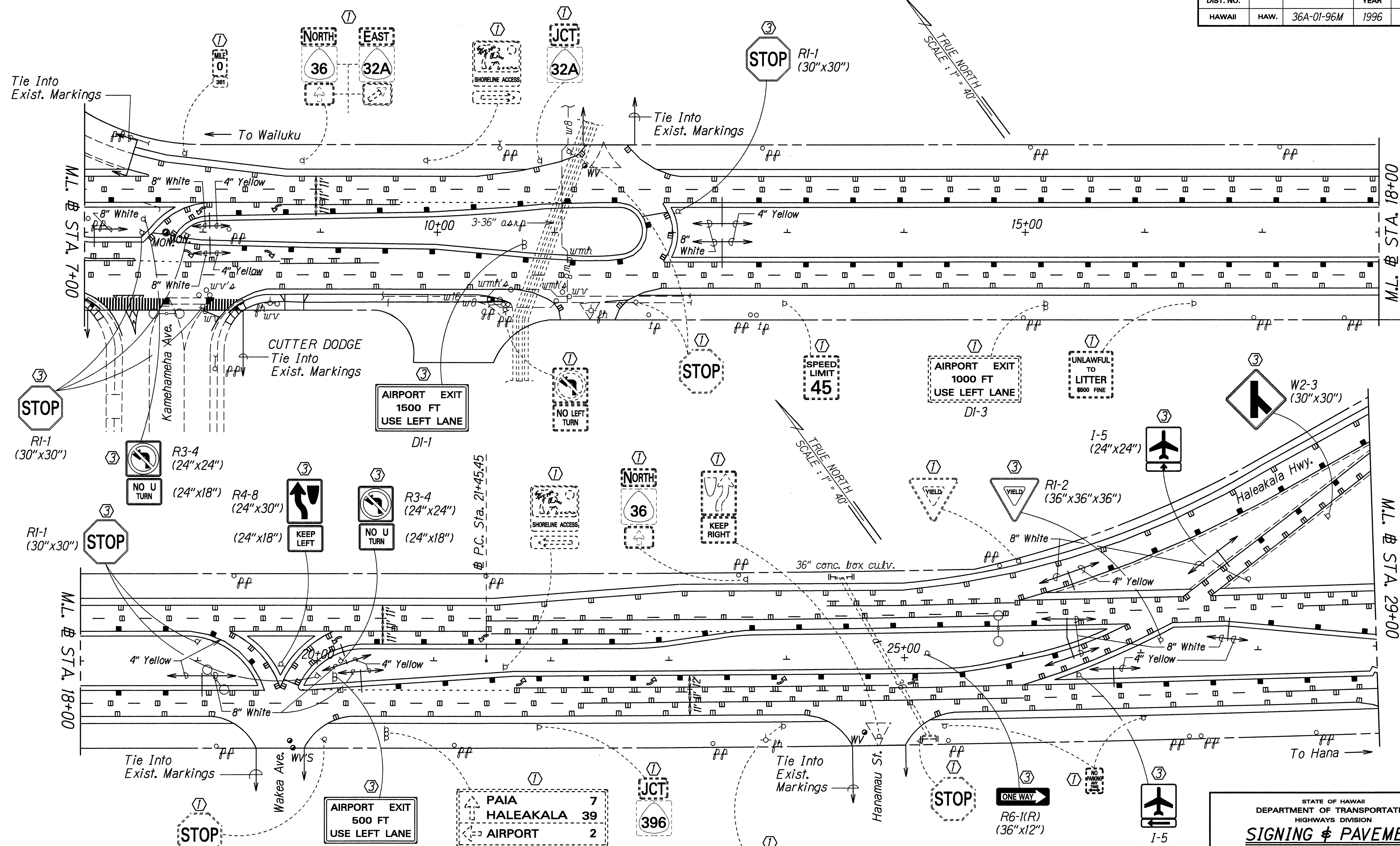
SIGNING & PAVEMENT MARKING PLAN

HANA HIGHWAY RESURFACING
Kaahumanu Avenue to Dairy Road
Project No. 36A-01-96M

Scale: 1" = 40' Date: May 1996

SHEET No. 1 OF 3 SHEETS

FED. ROAD DIST. NO.	STATE	PROJ. NO.	FISCAL YEAR	SHEET NO.	TOTAL SHEETS
HAWAII	HAW.	36A-01-96M	1996	11	13



- KEY:**
- ① Exist. Sign(s) & Post(s) to Remain
 - ② Remove Exist. Sign(s) & Post(s)
 - ③ Remove Exist. & Install New Sign(s) & Post(s)
 - ④ Install New Sign(s) & Post(s)

SURVEY PLOTTED BY	DATE	5-24-96
DRAWN BY	MMH	
TRACED BY	CR	
QUANTITIES BY		
CHECKED BY		
ORIGINAL PLAN		
NOTE BOOK		
LOGS		
STAMPING		

STATE OF HAWAII
DEPARTMENT OF TRANSPORTATION
HIGHWAYS DIVISION

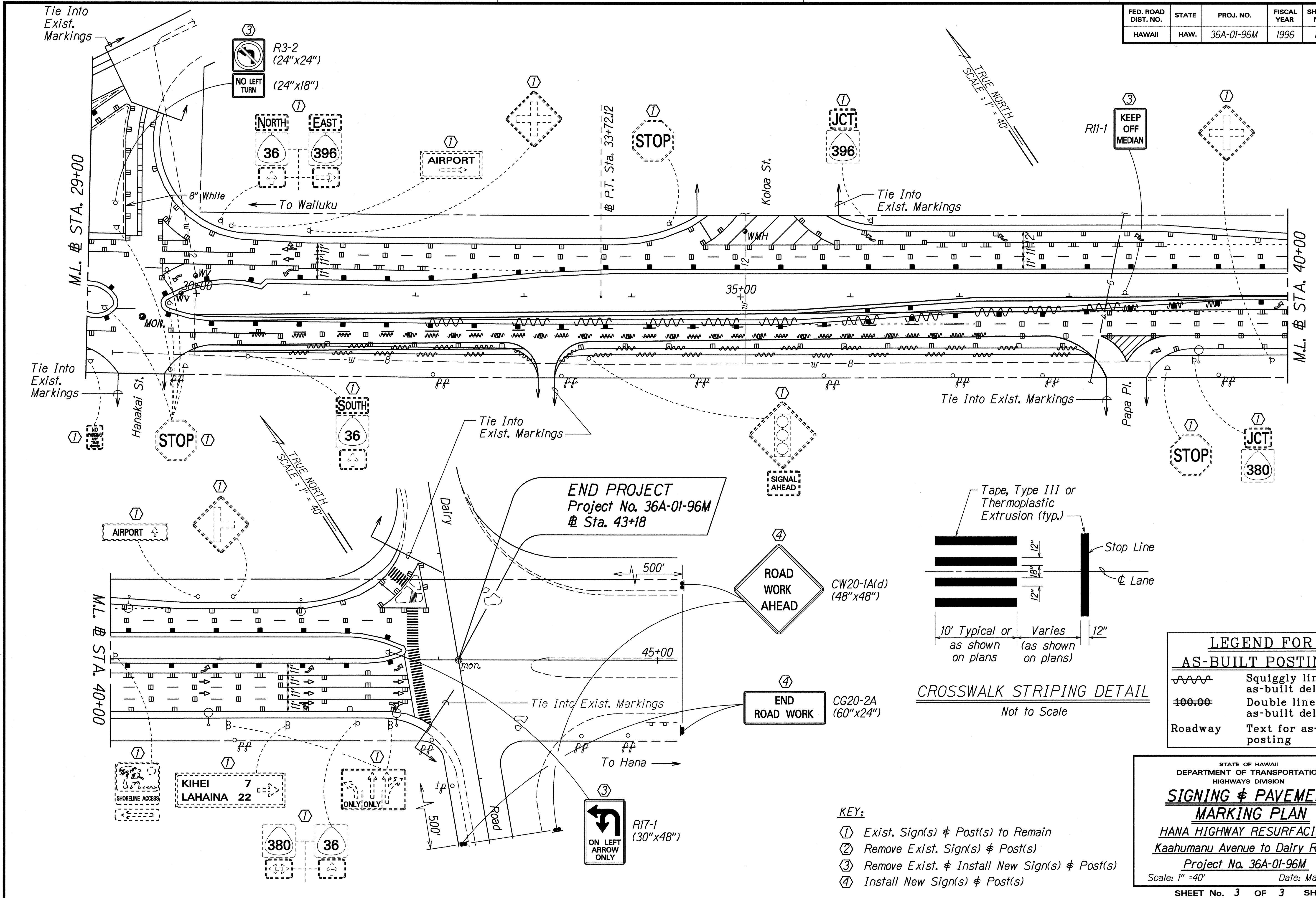
**SIGNING & PAVEMENT
MARKING PLAN**

HANA HIGHWAY RESURFACING
Kaahumanu Avenue to Dairy Road
Project No. 36A-01-96M

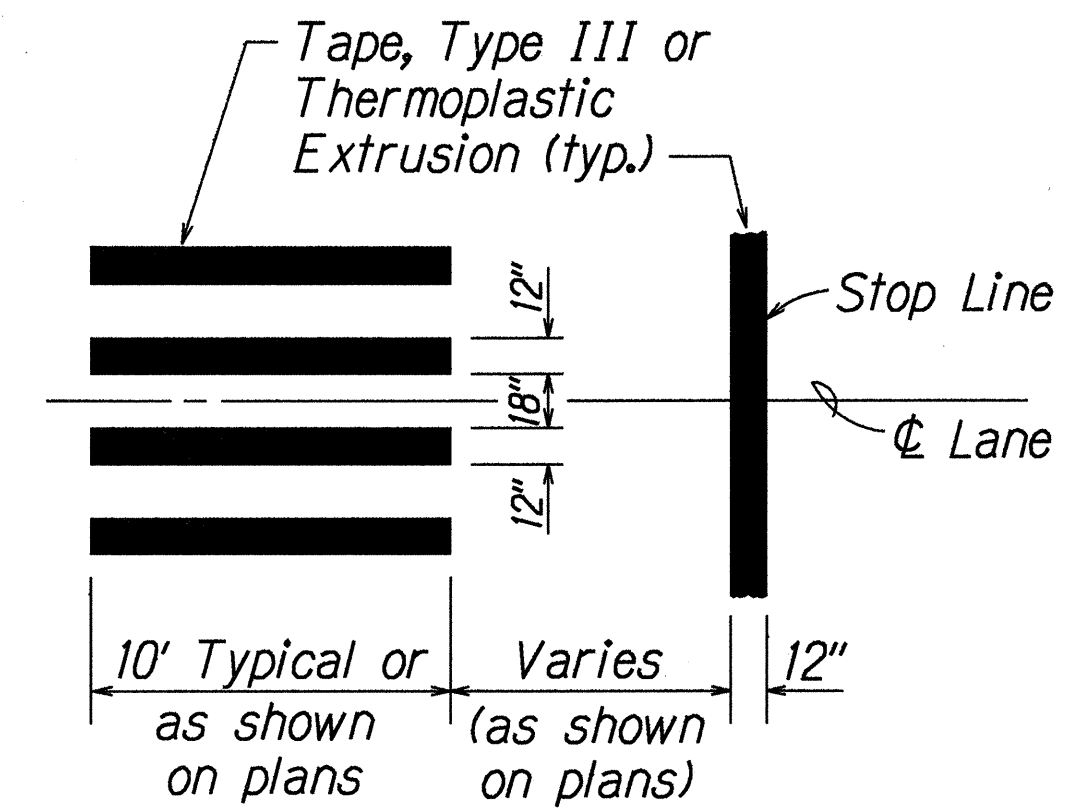
Scale: 1" = 40' Date: May 1996

SHEET No. 2 OF 3 SHEETS

FED. ROAD DIST. NO.	STATE	PROJ. NO.	FISCAL YEAR	SHEET NO.	TOTAL SHEETS
HAWAII	HAW.	36A-01-96M	1996	12	13



ORIGINAL PLAN
 SURVEY PLOTTED BY: DATE: 5-24-96
 DRAWN BY: JG, JH
 NOTE BOOK DESIGNED BY: CR
 10/11/95
 CHECKED BY: shanmb3091



LEGEND FOR AS-BUILT POSTINGS

	Squiggly line for as-built deletion
	Double line for as-built deletion
Roadway	Text for as-built posting

- KEY:**
- ① Exist. Sign(s) & Post(s) to Remain
 - ② Remove Exist. Sign(s) & Post(s)
 - ③ Remove Exist. & Install New Sign(s) & Post(s)
 - ④ Install New Sign(s) & Post(s)

STATE OF HAWAII
 DEPARTMENT OF TRANSPORTATION
 HIGHWAYS DIVISION
SIGNING & PAVEMENT MARKING PLAN
 HANA HIGHWAY RESURFACING
 Kaahumanu Avenue to Dairy Road
 Project No. 36A-01-96M
 Scale: 1" = 40' Date: May 1996
 SHEET No. 3 OF 3 SHEETS

"AS-BUILT"