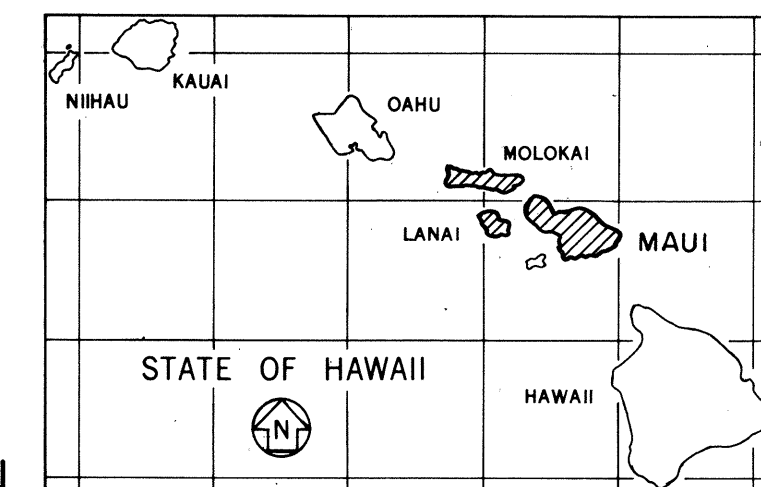



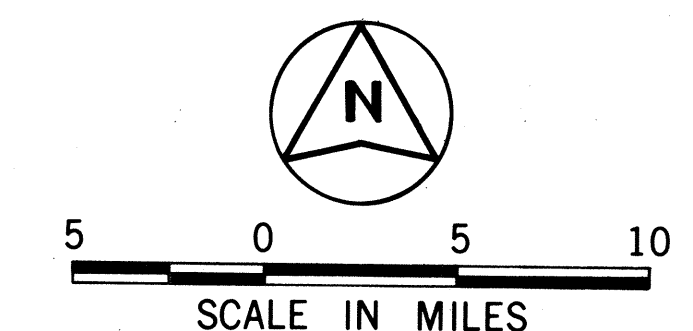
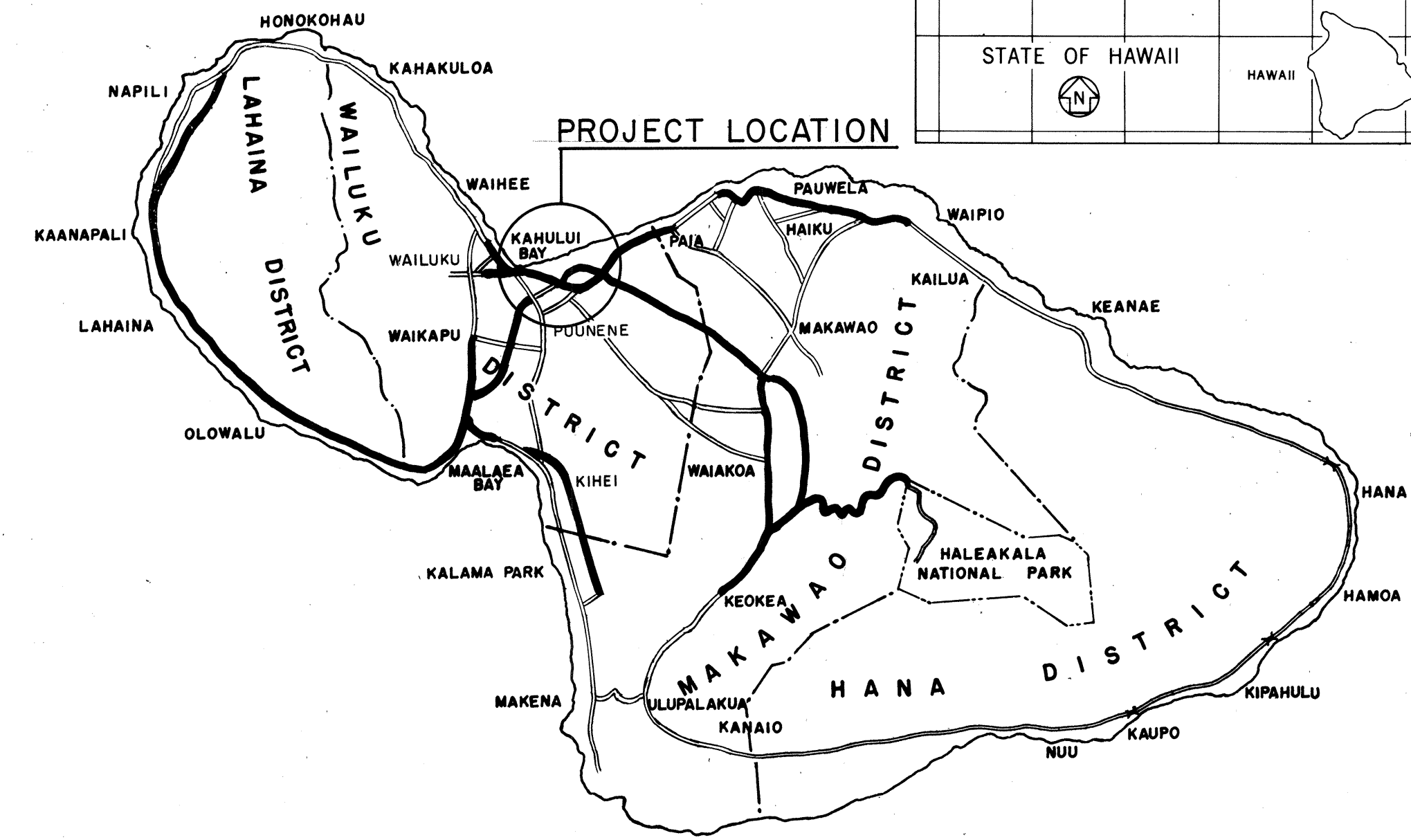
| FED. ROAD DIST. NO. | STATE | FED. AID PROJ. NO. | FISCAL YEAR | SHEET NO. | TOTAL SHEETS |
|---------------------|-------|--------------------|-------------|-----------|--------------|
| HAWAII | HAW. | 36A-02-87M | 1987 | 1 | 24 |



| INDEX TO DRAWINGS | |
|-------------------|--|
| SHEET NO. | DESCRIPTION |
| 1 | TITLE SHEET |
| 2 | STANDARD PLANS SUMMARY |
| 3-4 | TYPICAL SECTIONS & LEGEND |
| 5 | GENERAL & UTILITY NOTES |
| 6-14 | ROADWAY PLANS |
| 15 | PAVEMENT MARKING LEGEND, NOTES & DETAILS |
| 16-24 | PAVEMENT MARKINGS & SIGNING PLANS |

STATE OF HAWAII
DEPARTMENT OF TRANSPORTATION
HIGHWAYS DIVISION
HONOLULU, HAWAII
"AS-BUILT"
PLANS FOR
HANA HIGHWAY RESURFACING
KAAHUMANU AVE. TO HALEAKALA HWY.
PROJECT NO. 36A-02-87M
DISTRICT OF WAILUKU
ISLAND OF MAUI

① C.O.24S-1 IS A SUPPLEMENT SHEET TO THE CONTRACT PLANS.
NEW TOTAL = 25 SHEETS

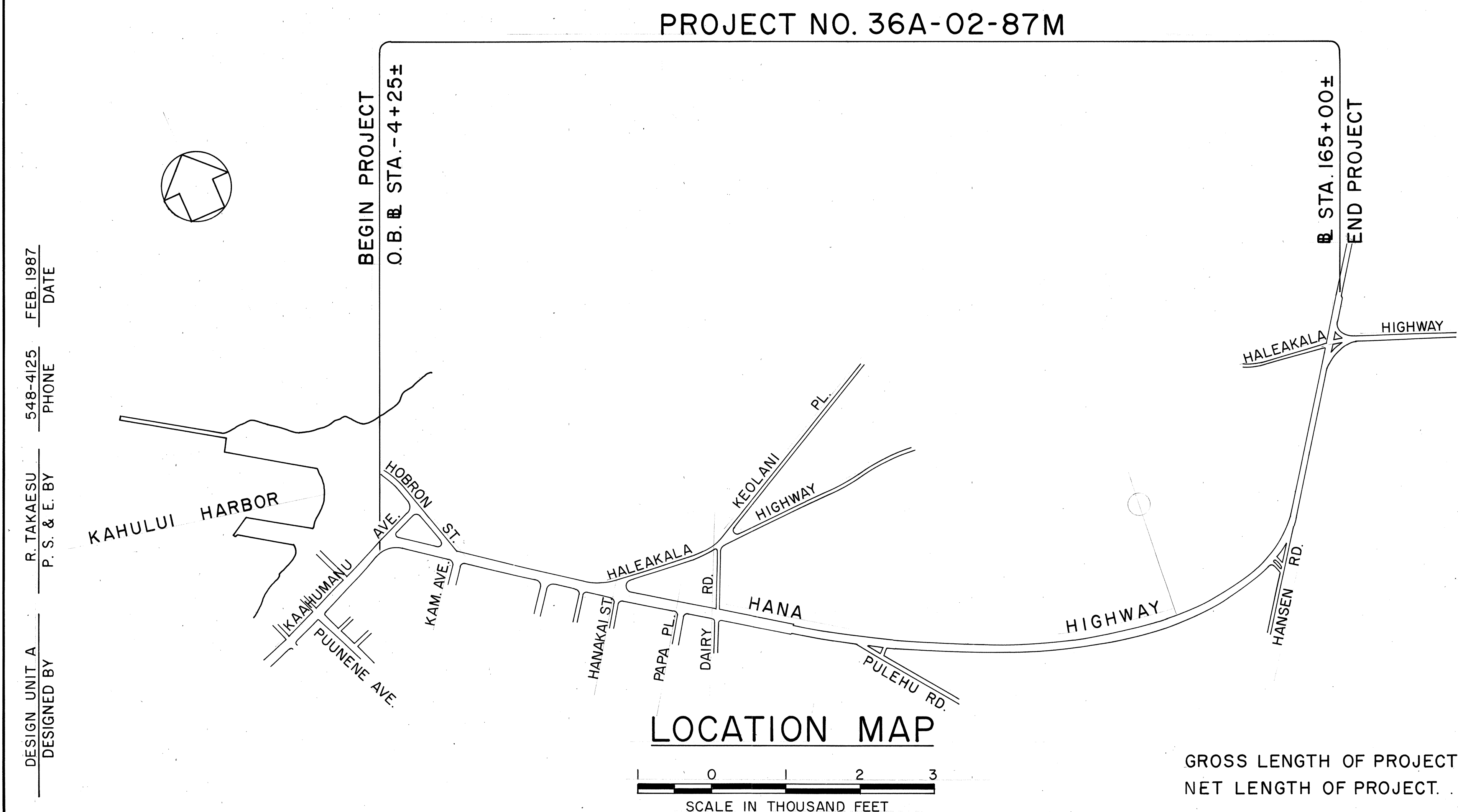


— FEDERAL AID PROJECTS PREVIOUSLY CONSTRUCTED OR UNDER CONSTRUCTION

CHANGES MADE DURING CONSTRUCTION HAVE BEEN INCORPORATED ON THESE PLANS EXCEPT CHANGES IN THE ORIGINAL THEORETICAL QUANTITIES. FOR ACTUAL QUANTITIES, REFER TO PROJECT LEDGER AND/OR COMPUTATION BOOK.

Richard Capigal
RESIDENT ENGINEER
1/26/89
DATE

DEPARTMENT OF TRANSPORTATION
STATE OF HAWAII
APPROVED:
A. Harano
DIR. OF TRANSPORTATION
6/1/87
DATE



LOCATION MAP



GROSS LENGTH OF PROJECT 3.0827 Miles
NET LENGTH OF PROJECT 3.0827 Miles

DESIGN UNIT A
DESIGNED BY
R. TAKAESU
P.S. & E. BY
548-4125
PHONE
FEB. 1987
DATE