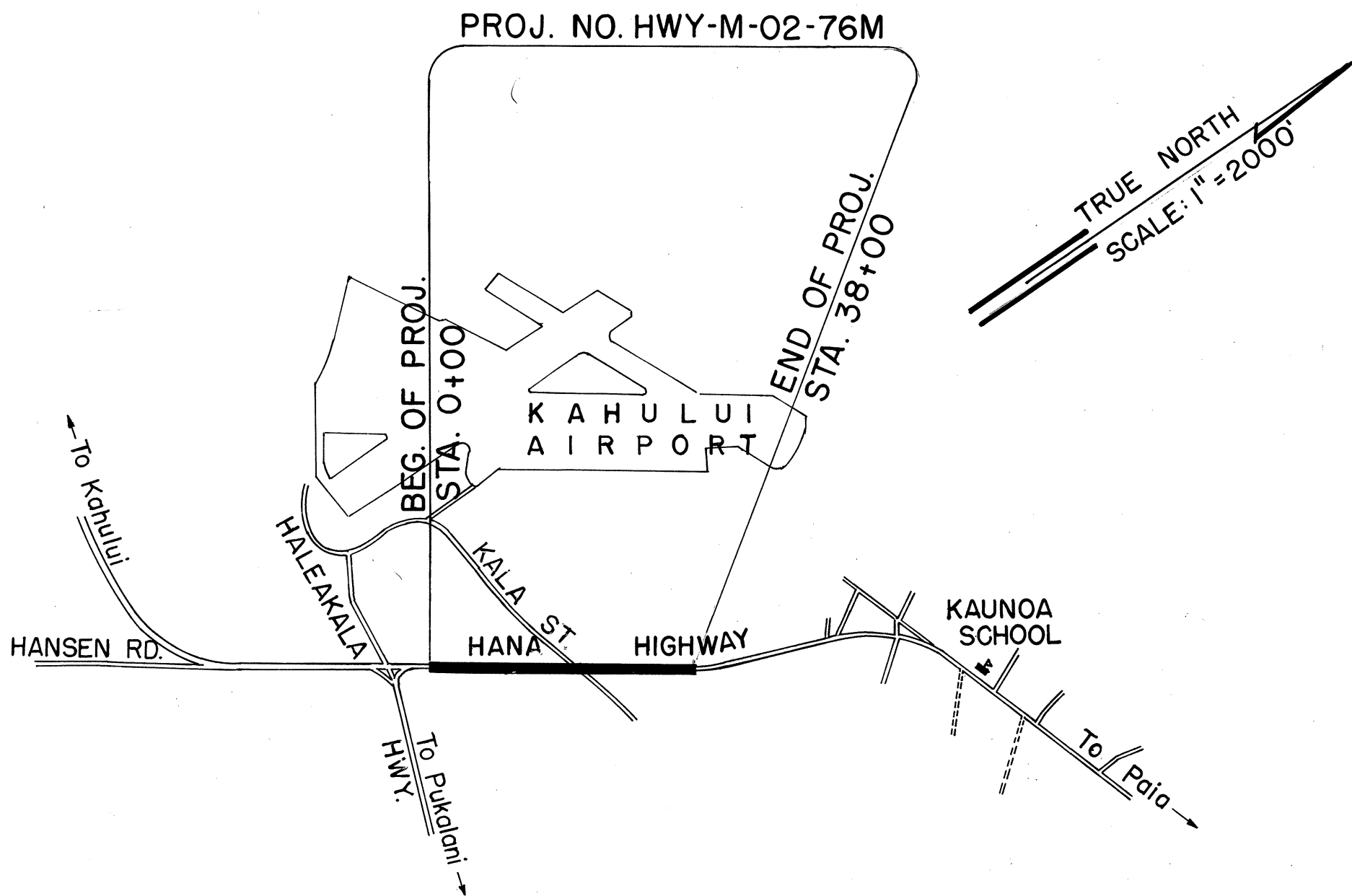
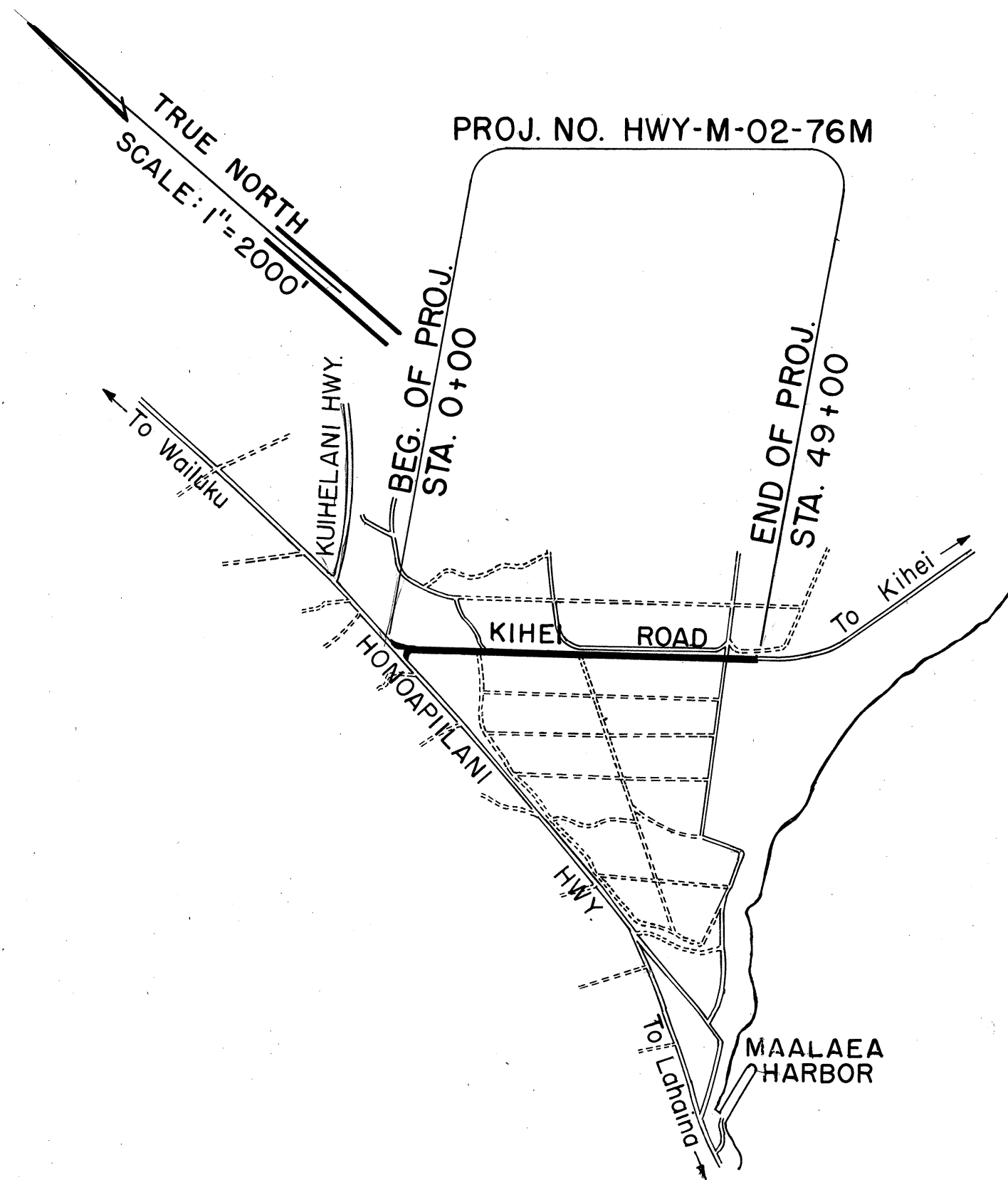
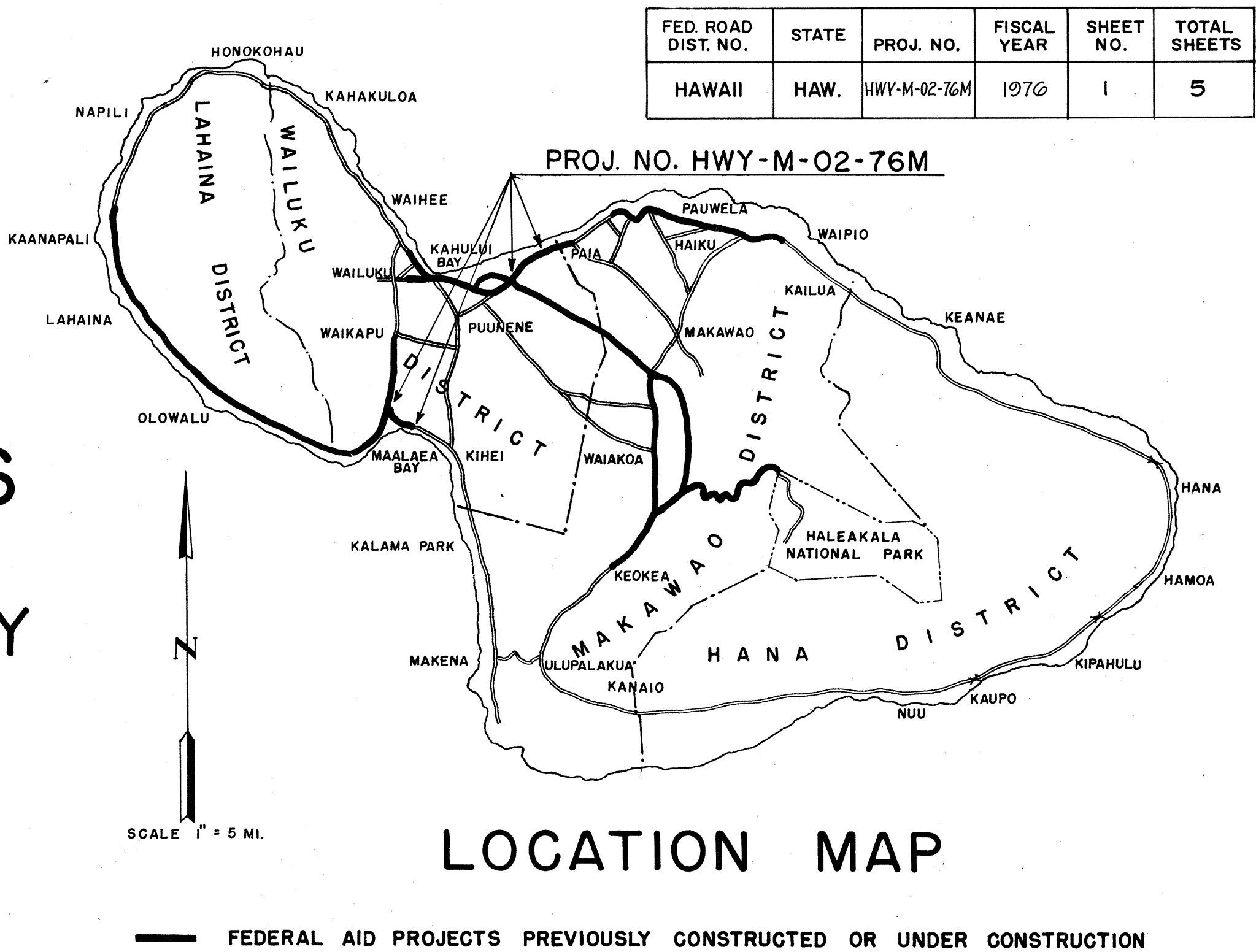


INDEX TO DRAWINGS	
SHEET NO	DESCRIPTION
1	TITLE SHEET
2	GENERAL NOTES & PLANS
3	PLANS
4	PAVEMENT MARKINGS
5	STANDARD DETAILS

STATE OF HAWAII
DEPARTMENT OF TRANSPORTATION
HIGHWAYS DIVISION
HONOLULU, HAWAII
PLANS FOR
HIGHWAY RESURFACING - TWO LOCATIONS
PROJ. NO. HWY-M-02-76M
31A - KIHAI ROAD -(FROM HONOAPIILANI HIGHWAY
TOWARDS KIHAI)
36A - HANA HIGHWAY -(HALEAKALA HIGHWAY
JUNCTION TOWARD KAUNOA SCHOOL)

DISTRICT OF WAILUKU
ISLAND OF MAUI



LAYOUT OF PROJECT
LENGTH OF PROJECT 1.648 MI.
" " " 2.651 KM.
SCALE: 1" = 2000'

DEPARTMENT OF TRANSPORTATION
STATE OF HAWAII

APPROVED:
R. Higashionna 5/6/76
For DIR. OF TRANSPORTATION DATE

PHONE: 548-7537
DATE: April, 1976

P. S. & E. BY: Allan Nishimura
DESIGN UNIT: "F"

DESIGNED BY: MAUI DISTRICT OFFICE
STATE HWYS. DIVISION
DATE: MARCH 1976