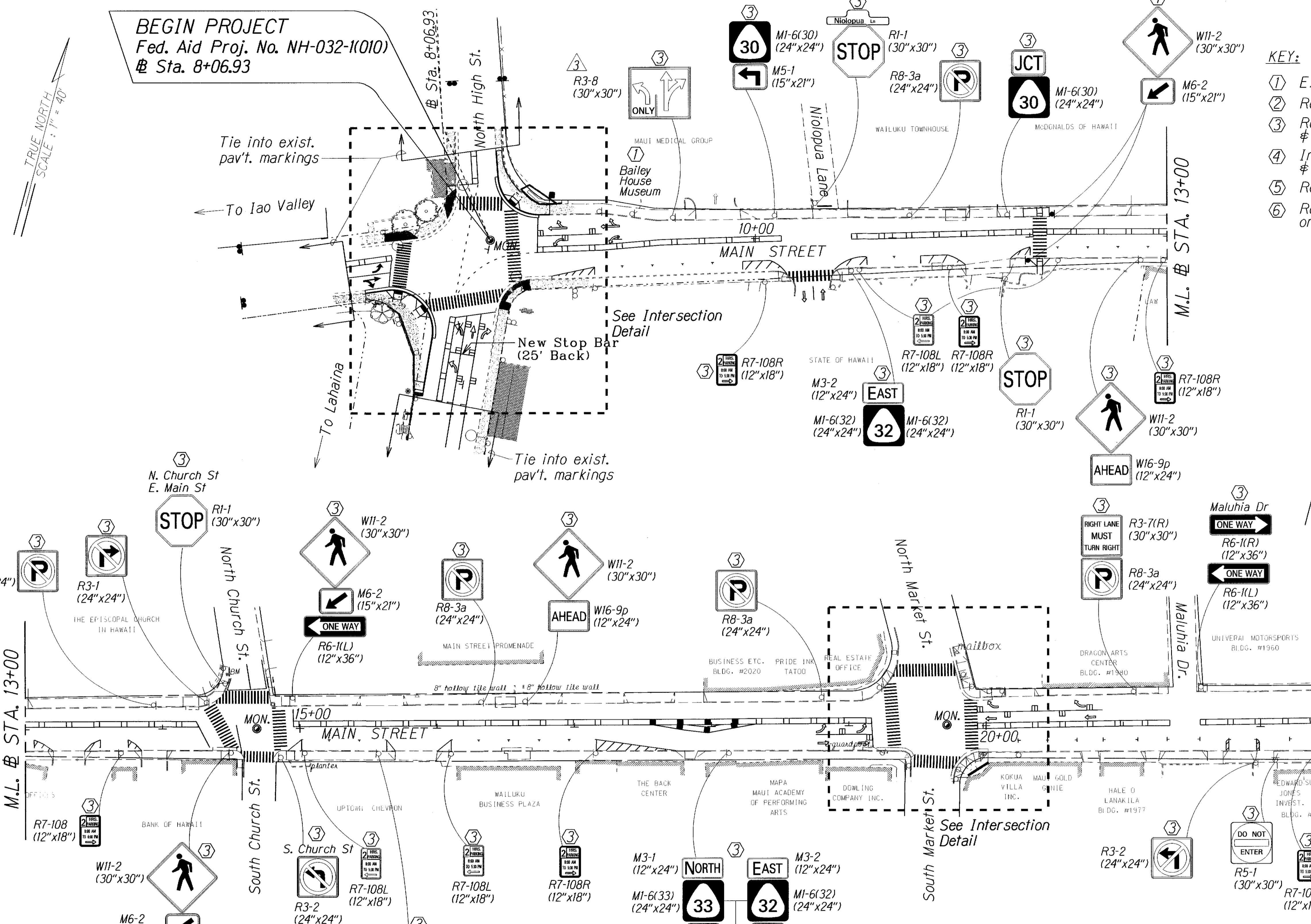


FED. ROAD DIST. NO.	STATE	FED. AID PROJ. NO.	FISCAL YEAR	SHEET NO.	TOTAL SHEETS
HAWAII	HAW.	NH-032-1(010)	2014	ADD.31	51



- KEY:**
- ① Exist. Sign(s) & Post(s) to Remain
 - ② Remove Exist. Sign(s) & Post(s)
 - ③ Remove Exist. & Install New Sign(s) & Post(s) & All Sign(s) to have RM-3 on Post(s)
 - ④ Install New Sign(s) & Post(s) & All Sign(s) to have RM-3 on Post(s)
 - ⑤ Relocate Exist. Sign(s) & Post(s)
 - ⑥ Remove Exist. & Install New Sign(s) on Traffic Signal Post(s)

SURVEY PLOTTED BY: _____ DATE: _____
 DRAWN BY: _____
 CHECKED BY: _____
 ORIGINAL PLAN: _____
 NOTE BOOK: _____
 CHECKED BY: _____

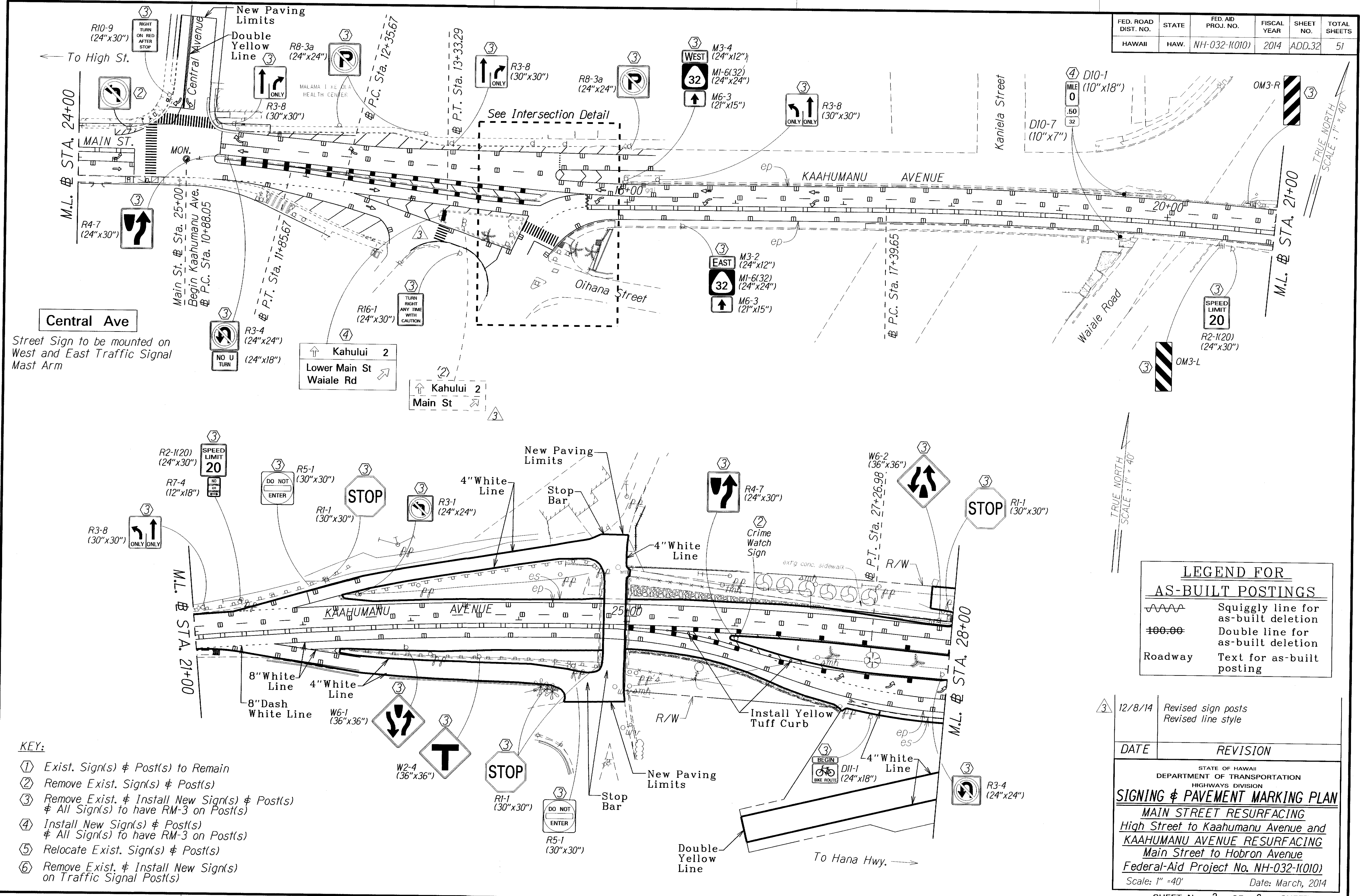
LEGEND FOR AS-BUILT POSTINGS

	Squiggly line for as-built deletion
	Double line for as-built deletion
Roadway	Text for as-built posting

DATE	REVISION
12/8/14	Revised sign designation Added sign dimension

STATE OF HAWAII
 DEPARTMENT OF TRANSPORTATION
 HIGHWAYS DIVISION
SIGNING & PAVEMENT MARKING PLAN
 MAIN STREET RESURFACING
 High Street to Kaahumanu Avenue and
 KAAHUMANU AVENUE RESURFACING
 Main Street to Hobron Avenue
 Federal-Aid Project No. NH-032-1(010)
 Scale: 1" = 40' Date: March, 2014
 SHEET No. 1 OF 8 SHEETS

FED. ROAD DIST. NO.	STATE	FED. AID PROJ. NO.	FISCAL YEAR	SHEET NO.	TOTAL SHEETS
HAWAII	HAW.	NH-032-1(010)	2014	ADD.32	51



Central Ave
Street Sign to be mounted on West and East Traffic Signal Mast Arm

- KEY:**
- ① Exist. Sign(s) & Post(s) to Remain
 - ② Remove Exist. Sign(s) & Post(s)
 - ③ Remove Exist. & Install New Sign(s) & Post(s)
All Sign(s) to have RM-3 on Post(s)
 - ④ Install New Sign(s) & Post(s)
All Sign(s) to have RM-3 on Post(s)
 - ⑤ Relocate Exist. Sign(s) & Post(s)
 - ⑥ Remove Exist. & Install New Sign(s) on Traffic Signal Post(s)

LEGEND FOR AS-BUILT POSTINGS

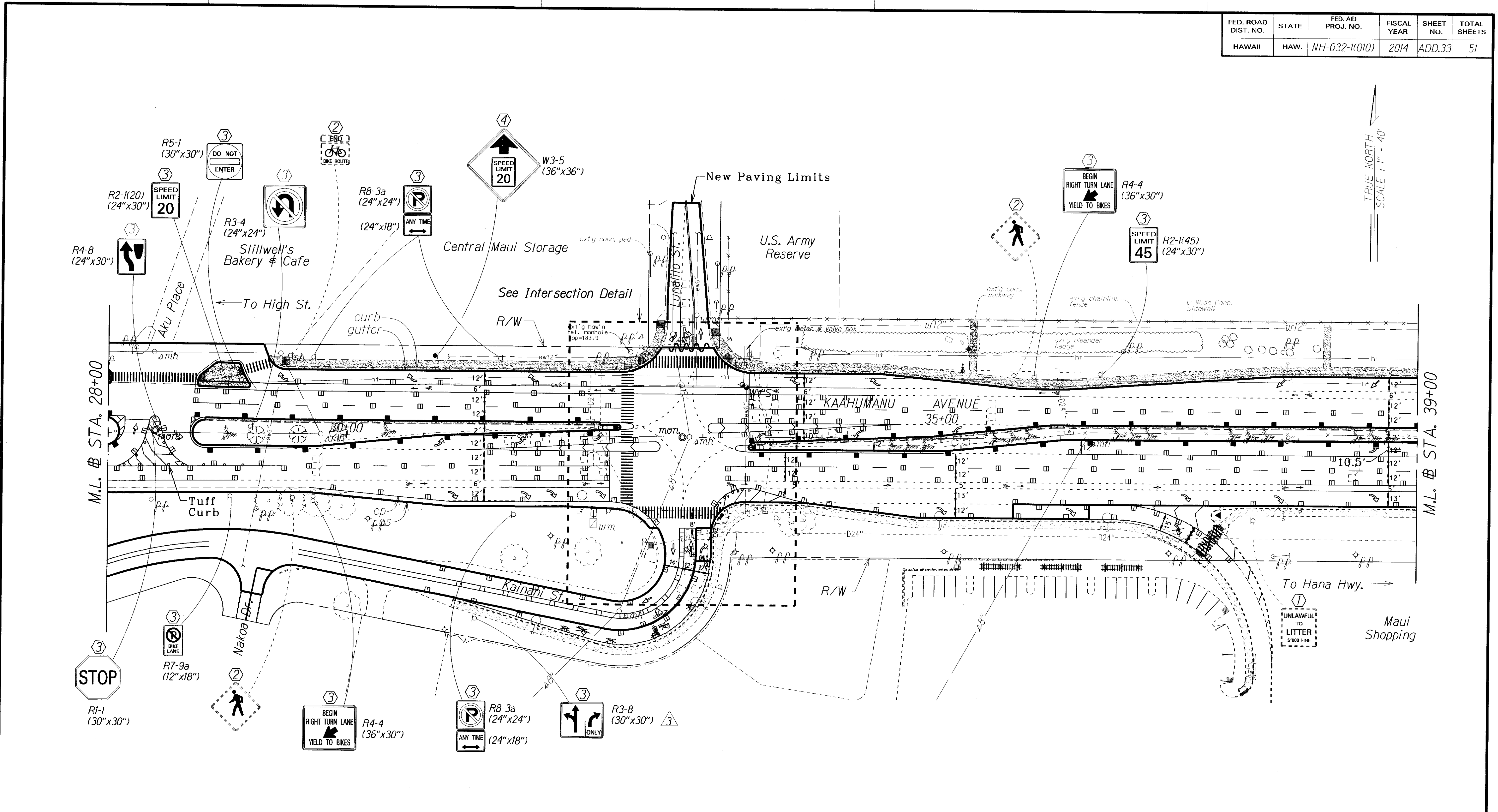
	Squiggly line for as-built deletion
	Double line for as-built deletion
Roadway	Text for as-built posting

DATE	REVISION
12/8/14	Revised sign posts Revised line style

STATE OF HAWAII
DEPARTMENT OF TRANSPORTATION
HIGHWAYS DIVISION
SIGNING & PAVEMENT MARKING PLAN
MAIN STREET RESURFACING
High Street to Kaahumanu Avenue and
KAAHUMANU AVENUE RESURFACING
Main Street to Hobron Avenue
Federal-Aid Project No. NH-032-1(010)
Scale: 1" = 40' Date: March, 2014

ORIGINAL PLAN	SURVEY PLOTTED BY	DATE
NOTE BOOK	DRAWN BY	
	DESIGNED BY	
	CHECKED BY	

FED. ROAD DIST. NO.	STATE	FED. AID PROJ. NO.	FISCAL YEAR	SHEET NO.	TOTAL SHEETS
HAWAII	HAW.	NH-032-1(010)	2014	ADD.33	51



TRUE NORTH
SCALE: 1" = 40'

- KEY:**
- ① Exist. Sign(s) & Post(s) to Remain
 - ② Remove Exist. Sign(s) & Post(s)
 - ③ Remove Exist. & Install New Sign(s) & Post(s)
& All Sign(s) to have RM-3 on Post(s)
 - ④ Install New Sign(s) & Post(s)
& All Sign(s) to have RM-3 on Post(s)
 - ⑤ Relocate Exist. Sign(s) & Post(s)
 - ⑥ Remove Exist. & Install New Sign(s)
on Traffic Signal Post(s)

LEGEND FOR AS-BUILT POSTINGS	
	Squiggly line for as-built deletion
	Double line for as-built deletion
Roadway	Text for as-built posting

DATE	REVISION
12/8/14	Added sign designation and dimension

STATE OF HAWAII
DEPARTMENT OF TRANSPORTATION
HIGHWAYS DIVISION

SIGNING & PAVEMENT MARKING PLAN

MAIN STREET RESURFACING
High Street to Kaahumanu Avenue and
KAAHUMANU AVENUE RESURFACING
Main Street to Hobron Avenue
Federal-Aid Project No. NH-032-1(010)

Scale: 1" = 40' Date: March, 2014

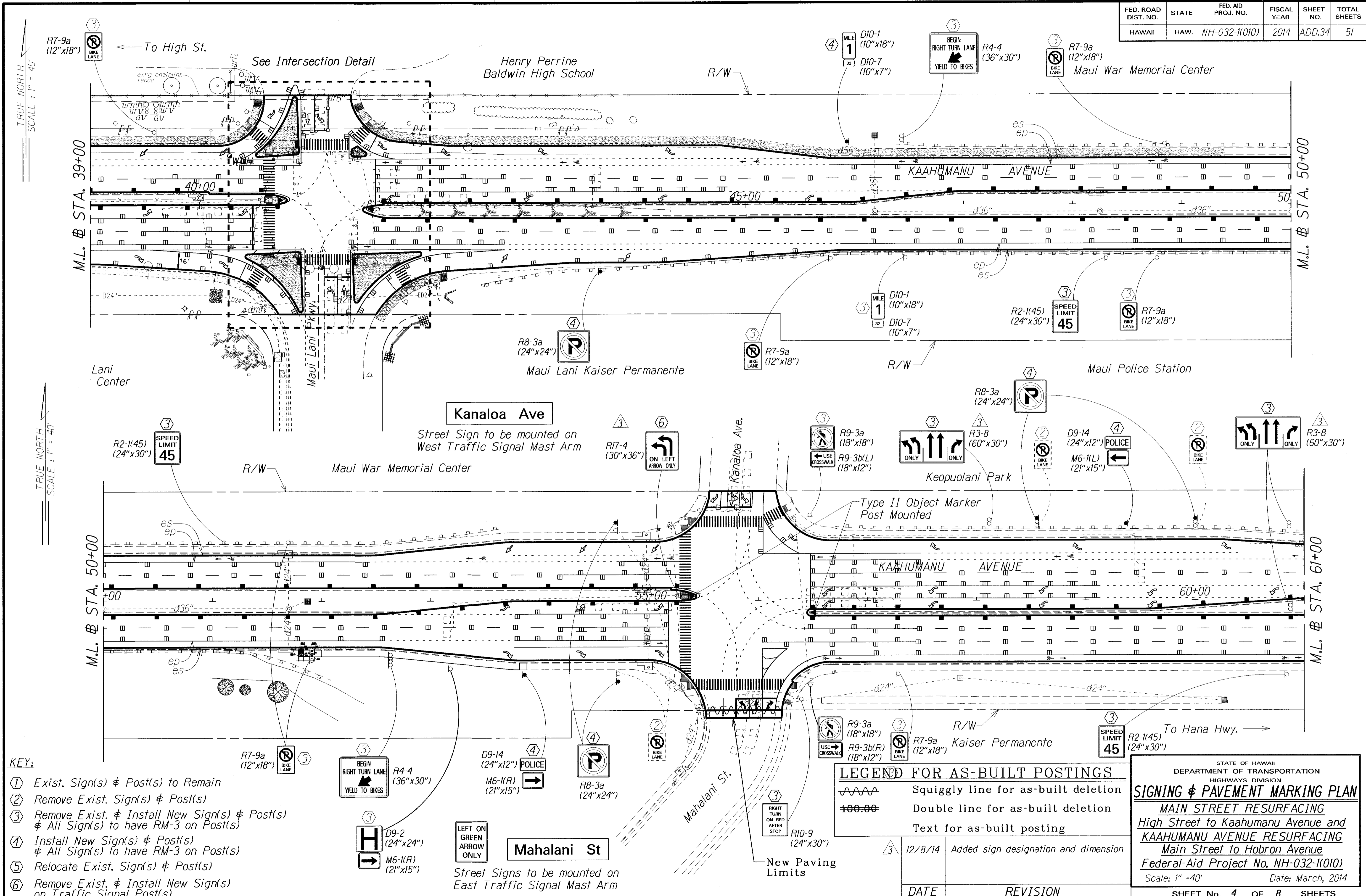
SHEET No. 3 OF 8 SHEETS

SURVEY PLOTTED BY: _____ DATE: _____
 DRAWN BY: _____
 DESIGNED BY: _____
 CHECKED BY: _____
 ORIGINAL PLAN NOTE BOOK NO. _____

"AS-BUILT"

ADD. 33

FED. ROAD DIST. NO.	STATE	FED. AID PROJ. NO.	FISCAL YEAR	SHEET NO.	TOTAL SHEETS
HAWAII	HAW.	NH-032-1(010)	2014	ADD.34	51



- KEY:**
- ① Exist. Sign(s) & Post(s) to Remain
 - ② Remove Exist. Sign(s) & Post(s)
 - ③ Remove Exist. & Install New Sign(s) & Post(s) & All Sign(s) to have RM-3 on Post(s)
 - ④ Install New Sign(s) & Post(s) & All Sign(s) to have RM-3 on Post(s)
 - ⑤ Relocate Exist. Sign(s) & Post(s)
 - ⑥ Remove Exist. & Install New Sign(s) on Traffic Signal Post(s)

LEGEND FOR AS-BUILT POSTINGS

	Squiggly line for as-built deletion
	Double line for as-built deletion
	Text for as-built posting
12/8/14	Added sign designation and dimension
DATE	REVISION

STATE OF HAWAII
DEPARTMENT OF TRANSPORTATION
HIGHWAYS DIVISION

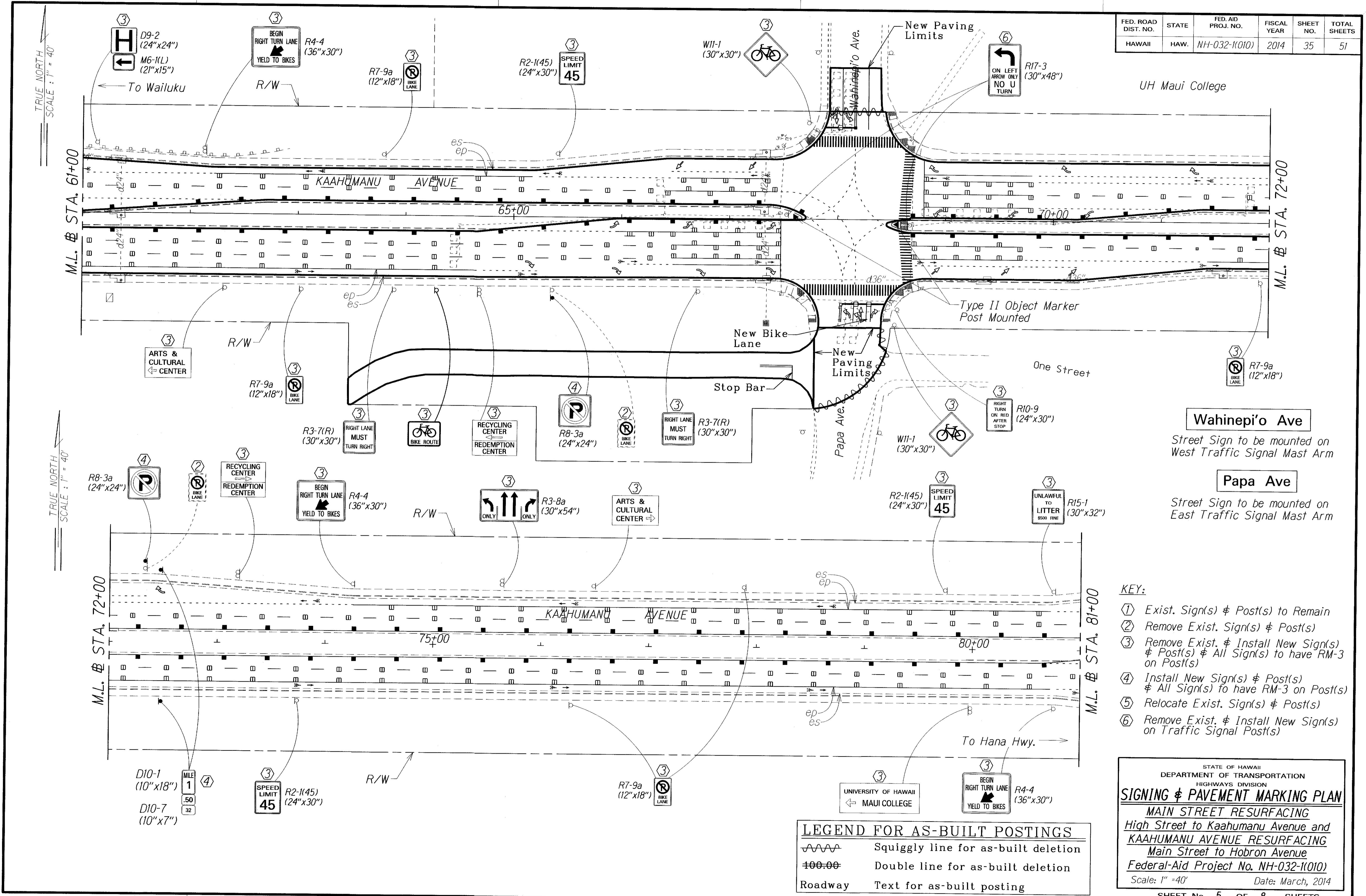
SIGNING & PAVEMENT MARKING PLAN

MAIN STREET RESURFACING
High Street to Kaahumanu Avenue and
KAAHUMANU AVENUE RESURFACING
Main Street to Hobron Avenue
Federal-Aid Project No. NH-032-1(010)
Scale: 1" = 40' Date: March, 2014

SHEET No. 4 OF 8 SHEETS

SURVEY PLOTTED BY	DATE
DRAWN BY	
TRACED BY	
QUANTITIES BY	
CHECKED BY	
ORIGINAL PLAN	
NOTE BOOK	

FED. ROAD DIST. NO.	STATE	FED. AID PROJ. NO.	FISCAL YEAR	SHEET NO.	TOTAL SHEETS
HAWAII	HAW.	NH-032-1(010)	2014	35	51



TRUE NORTH
SCALE: 1" = 40'

TRUE NORTH
SCALE: 1" = 40'

- KEY:**
- ① Exist. Sign(s) & Post(s) to Remain
 - ② Remove Exist. Sign(s) & Post(s)
 - ③ Remove Exist. & Install New Sign(s) & Post(s) & All Sign(s) to have RM-3 on Post(s)
 - ④ Install New Sign(s) & Post(s) & All Sign(s) to have RM-3 on Post(s)
 - ⑤ Relocate Exist. Sign(s) & Post(s)
 - ⑥ Remove Exist. & Install New Sign(s) on Traffic Signal Post(s)

STATE OF HAWAII
DEPARTMENT OF TRANSPORTATION
HIGHWAYS DIVISION

SIGNING & PAVEMENT MARKING PLAN

MAIN STREET RESURFACING
High Street to Kaaumanu Avenue and
KAAHUMANU AVENUE RESURFACING
Main Street to Hobron Avenue
Federal-Aid Project No. NH-032-1(010)

Scale: 1" = 40' Date: March, 2014

LEGEND FOR AS-BUILT POSTINGS

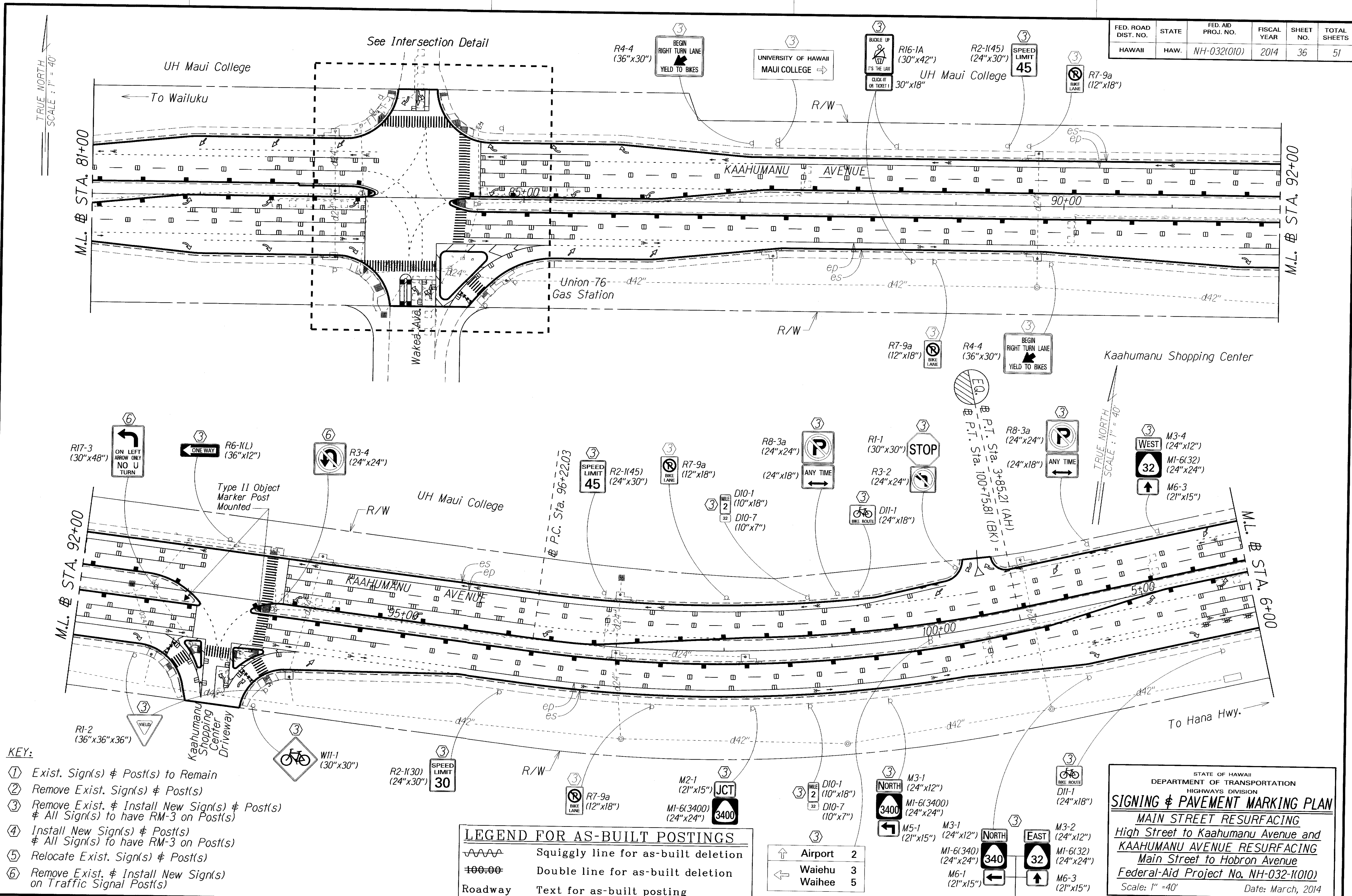
~~~~~ Squiggly line for as-built deletion

==== Double line for as-built deletion

Roadway Text for as-built posting

|                   |      |
|-------------------|------|
| SURVEY PLOTTED BY | DATE |
| DRAWN BY          |      |
| TRACED BY         |      |
| QUANTITIES BY     |      |
| NOTE BOOK         |      |
| CHECKED BY        |      |
| N.                |      |

| FED. ROAD DIST. NO. | STATE | FED. AID PROJ. NO. | FISCAL YEAR | SHEET NO. | TOTAL SHEETS |
|---------------------|-------|--------------------|-------------|-----------|--------------|
| HAWAII              | HAW.  | NH-032(010)        | 2014        | 36        | 51           |



- KEY:**
- ① Exist. Sign(s) & Post(s) to Remain
  - ② Remove Exist. Sign(s) & Post(s)
  - ③ Remove Exist. & Install New Sign(s) & Post(s)  
‡ All Sign(s) to have RM-3 on Post(s)
  - ④ Install New Sign(s) & Post(s)  
‡ All Sign(s) to have RM-3 on Post(s)
  - ⑤ Relocate Exist. Sign(s) & Post(s)
  - ⑥ Remove Exist. & Install New Sign(s)  
on Traffic Signal Post(s)

**LEGEND FOR AS-BUILT POSTINGS**

|         |                                     |
|---------|-------------------------------------|
|         | Squiggly line for as-built deletion |
|         | Double line for as-built deletion   |
| Roadway | Text for as-built posting           |

|  |         |   |
|--|---------|---|
|  | Airport | 2 |
|  | Waiehu  | 3 |
|  | Waiehee | 5 |

STATE OF HAWAII  
DEPARTMENT OF TRANSPORTATION  
HIGHWAYS DIVISION

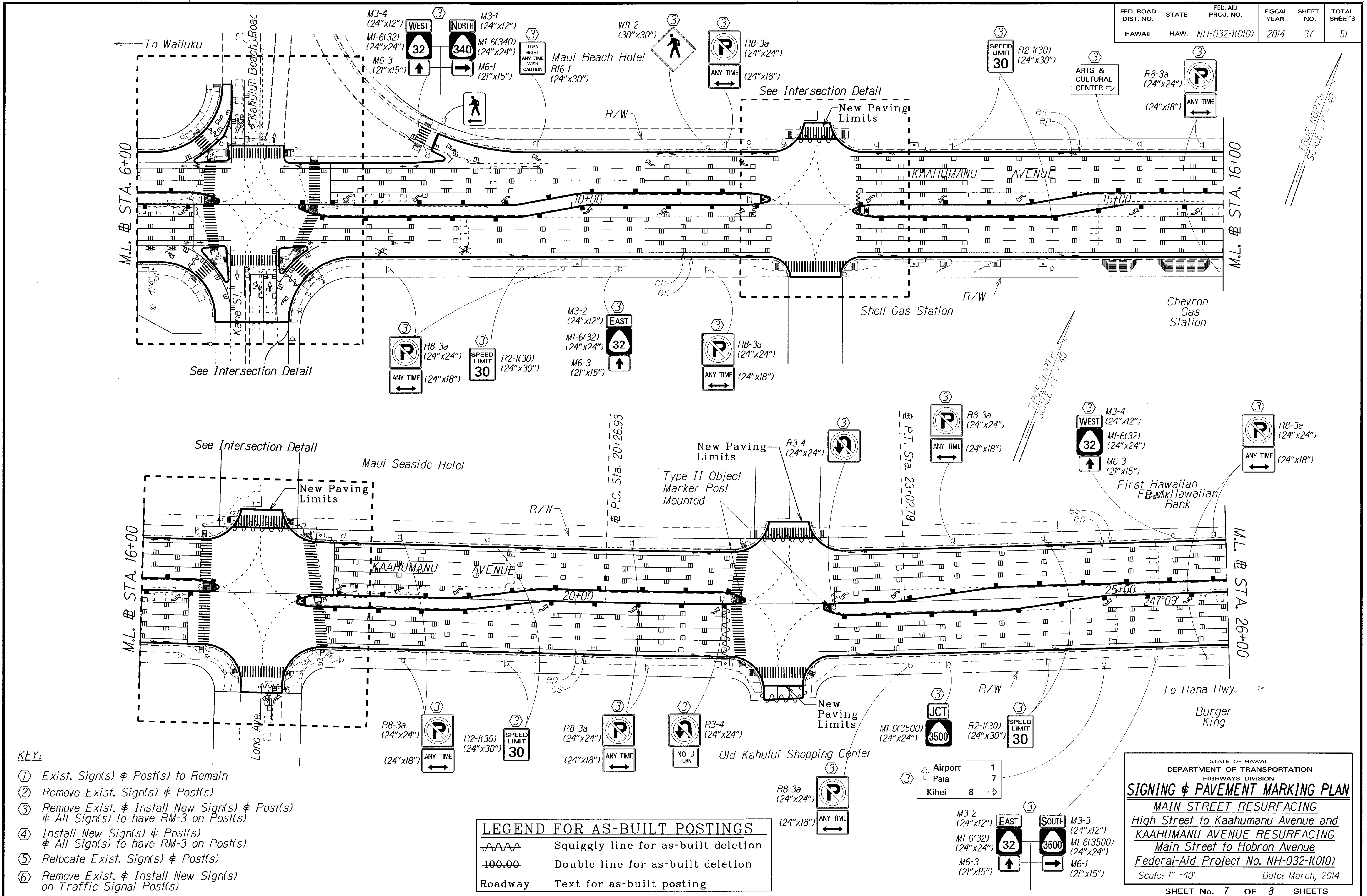
**SIGNING & PAVEMENT MARKING PLAN**

MAIN STREET RESURFACING  
High Street to Kaahumanu Avenue and  
KAAHUMANU AVENUE RESURFACING  
Main Street to Hobron Avenue  
Federal-Aid Project No. NH-032-1(010)  
Scale: 1" = 40' Date: March, 2014

|                   |      |
|-------------------|------|
| SURVEY PLOTTED BY | DATE |
| DESIGNED BY       |      |
| NOTE BOOK         |      |
| CHECKED BY        |      |

"AS-BUILT"

| FED. ROAD DIST. NO. | STATE | FED. AID PROJ. NO. | FISCAL YEAR | SHEET NO. | TOTAL SHEETS |
|---------------------|-------|--------------------|-------------|-----------|--------------|
| HAWAII              | HAW.  | NH-032-1(010)      | 2014        | 37        | 51           |



- KEY:**
- ① Exist. Sign(s) & Post(s) to Remain
  - ② Remove Exist. Sign(s) & Post(s)
  - ③ Remove Exist. & Install New Sign(s) & Post(s)  
& All Sign(s) to have RM-3 on Post(s)
  - ④ Install New Sign(s) & Post(s)  
& All Sign(s) to have RM-3 on Post(s)
  - ⑤ Relocate Exist. Sign(s) & Post(s)
  - ⑥ Remove Exist. & Install New Sign(s)  
on Traffic Signal Post(s)

**LEGEND FOR AS-BUILT POSTINGS**

|         |                                     |
|---------|-------------------------------------|
|         | Squiggly line for as-built deletion |
|         | Double line for as-built deletion   |
| Roadway | Text for as-built posting           |

STATE OF HAWAII  
DEPARTMENT OF TRANSPORTATION  
HIGHWAYS DIVISION

**SIGNING & PAVEMENT MARKING PLAN**

MAIN STREET RESURFACING  
High Street to Kaahumanu Avenue and  
KAAHUMANU AVENUE RESURFACING  
Main Street to Hobron Avenue  
Federal-Aid Project No. NH-032-1(010)

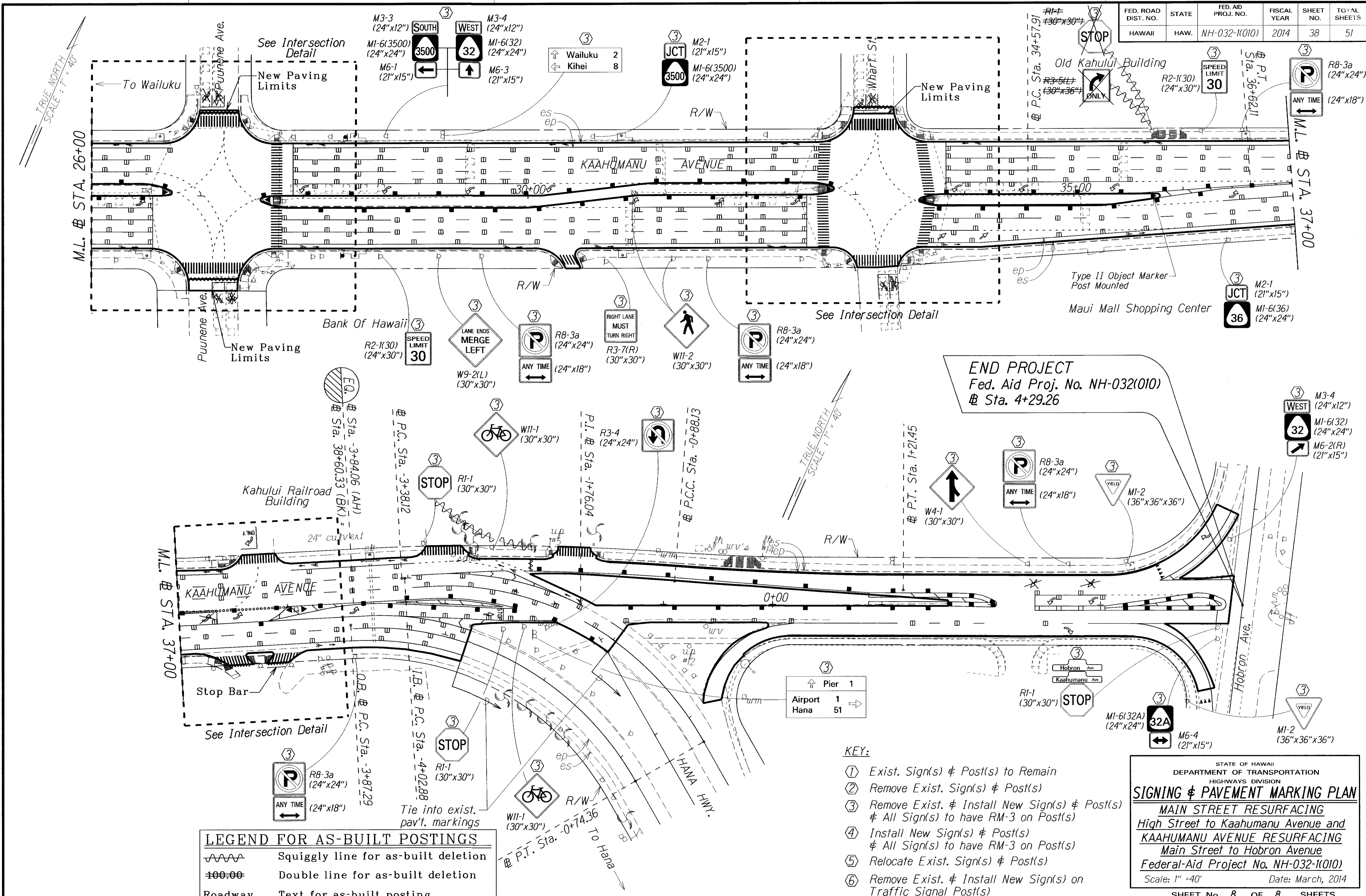
Scale: 1" = 40' Date: March, 2014

SHEET No. 7 OF 8 SHEETS

|                   |      |
|-------------------|------|
| SURVEY PLOTTED BY | DATE |
| DRAWN BY          |      |
| DESIGNED BY       |      |
| QUANTITIES BY     |      |
| CHECKED BY        |      |
| ORIGINAL PLAN     |      |
| NOTE BOOK         |      |
|                   |      |

"AS-BUILT"

| FED. ROAD DIST. NO. | STATE | FED. AID PROJ. NO. | FISCAL YEAR | SHEET NO. | TOTAL SHEETS |
|---------------------|-------|--------------------|-------------|-----------|--------------|
| HAWAII              | HAW.  | NH-032-1(010)      | 2014        | 38        | 51           |



|                   |      |
|-------------------|------|
| SURVEY PLOTTED BY | DATE |
| DRAWN BY          |      |
| DESIGNED BY       |      |
| QUANTITIES BY     |      |
| CHECKED BY        |      |
| ORIGINAL PLAN     |      |
| NOTE BOOK         |      |
|                   |      |

**LEGEND FOR AS-BUILT POSTINGS**

|         |                                     |
|---------|-------------------------------------|
|         | Squiggly line for as-built deletion |
|         | Double line for as-built deletion   |
| Roadway | Text for as-built posting           |

- KEY:**
- ① Exist. Sign(s) & Post(s) to Remain
  - ② Remove Exist. Sign(s) & Post(s)
  - ③ Remove Exist. & Install New Sign(s) & Post(s) & All Sign(s) to have RM-3 on Post(s)
  - ④ Install New Sign(s) & Post(s) & All Sign(s) to have RM-3 on Post(s)
  - ⑤ Relocate Exist. Sign(s) & Post(s)
  - ⑥ Remove Exist. & Install New Sign(s) on Traffic Signal Post(s)

STATE OF HAWAII  
DEPARTMENT OF TRANSPORTATION  
HIGHWAYS DIVISION

**SIGNING & PAVEMENT MARKING PLAN**

MAIN STREET RESURFACING  
High Street to Kaahumanu Avenue and  
KAAHUMANU AVENUE RESURFACING  
Main Street to Hobron Avenue  
Federal-Aid Project No. NH-032-1(010)

Scale: 1" = 40' Date: March, 2014

SHEET No. 8 OF 8 SHEETS

"AS-BUILT"