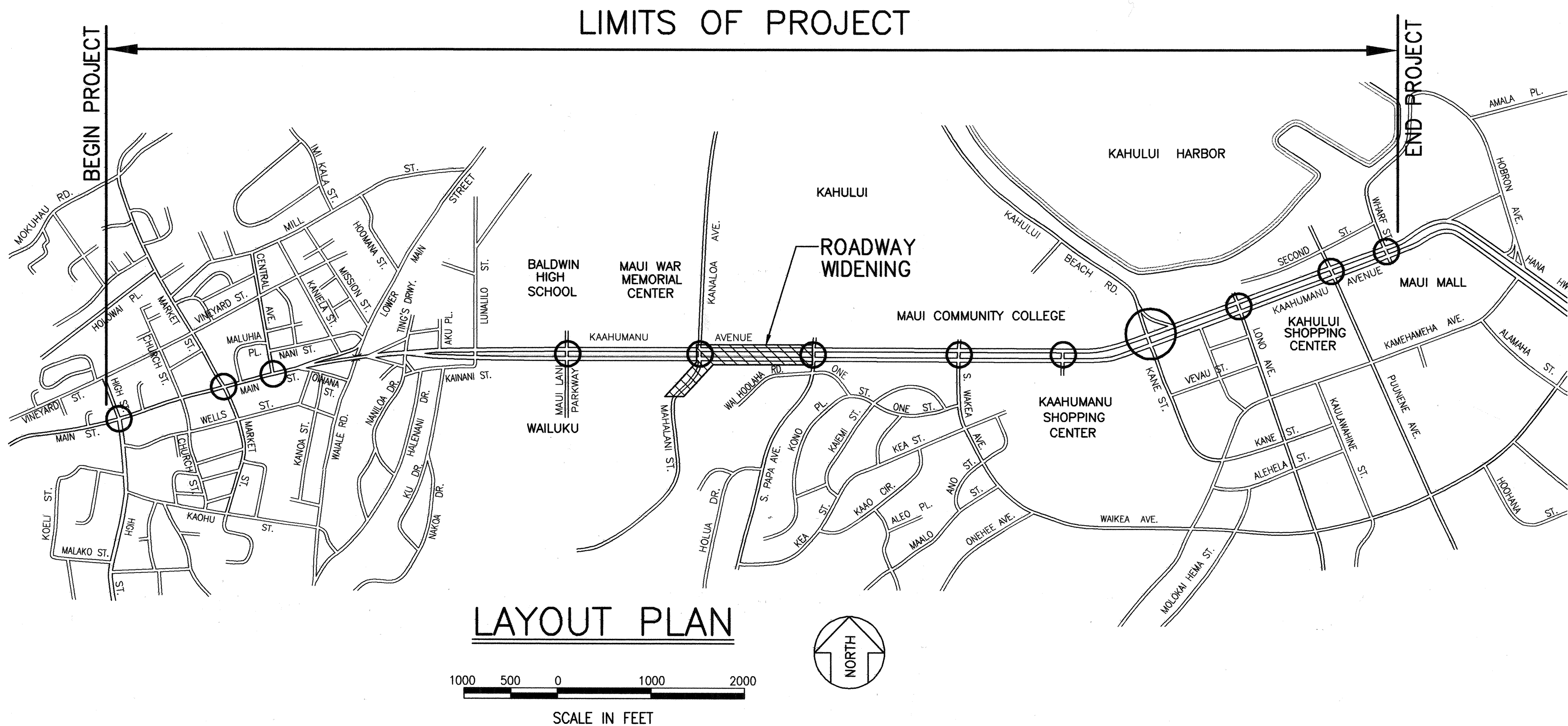
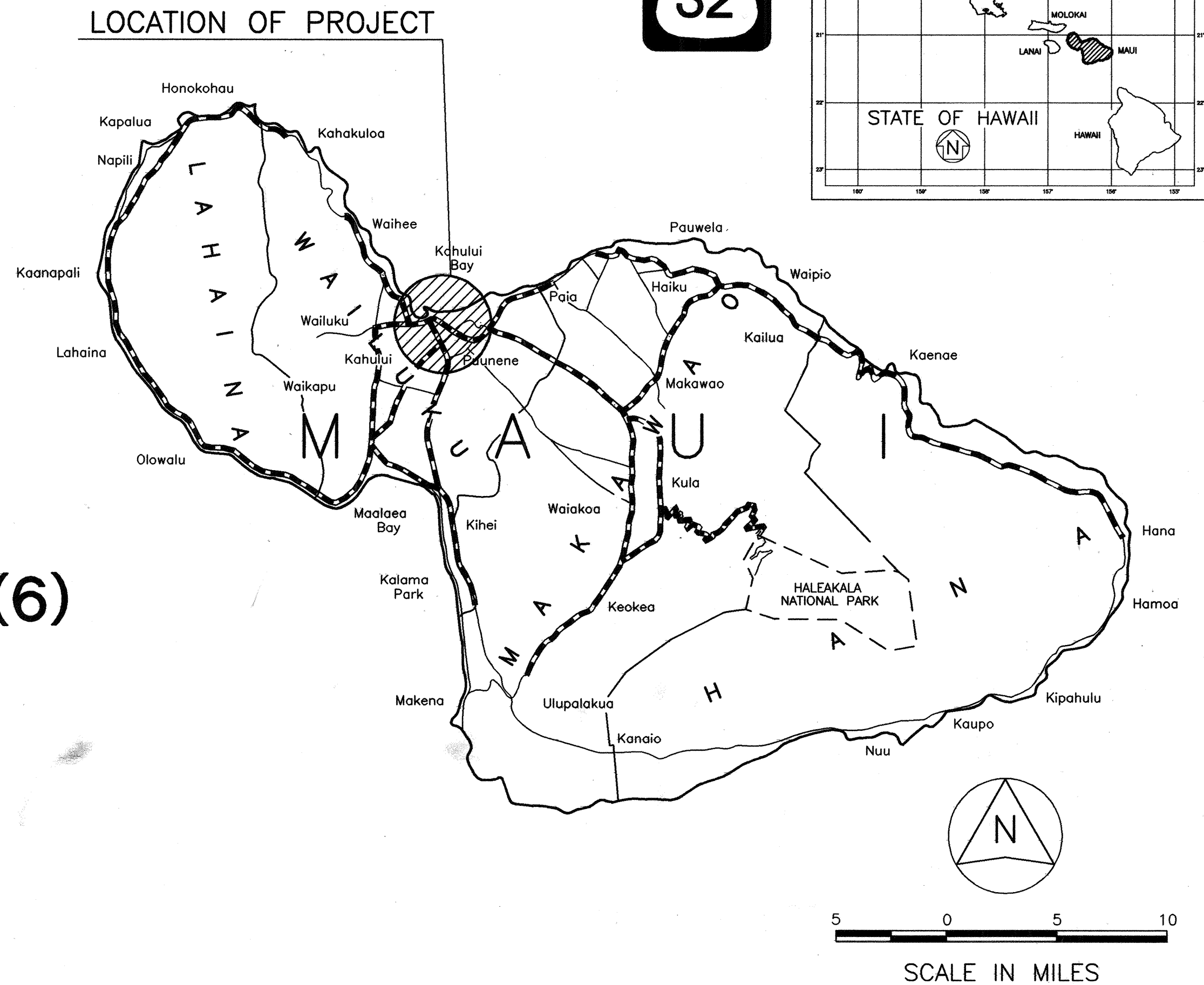


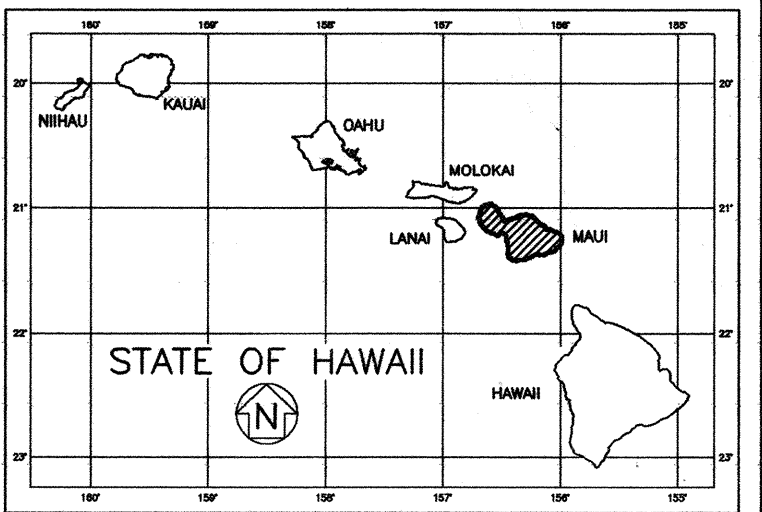
ATA DESIGNED BY R. HIRONAKA 692-7375 NOV. 1999
P. S. & E. BY PHONE DATE

INDEX TO DRAWINGS	
SHEET NO.	DESCRIPTION
1	TITLE SHEET
2	STANDARD PLANS SUMMARY
3	CONSTRUCTION NOTES, LEGEND AND ABBREVIATIONS
4	TYPICAL ROADWAY SECTIONS
5-8	DEMOLITION PLAN
9-12	GEOMETRIC PLANS
13-15	INTERSECTION DETAIL PLANS
16	CONSTRUCTION DETAILS
17-19	CURB RAMP DETAILS
20	SUPERELEVATION DIAGRAM AND PROFILE
21-24	DRAINAGE AND GRADING PLAN
25	DRAINAGE PROFILE
26	DRAINAGE DETAILS
27	PAVEMENT MARKING, LEGEND, DETAILS AND NOTES
28-34	SIGN AND STRIPING PLANS
35	TRAFFIC SIGNAL NOTES, LEGEND AND DETAILS
36-47	TRAFFIC SIGNAL PLAN
48-49	MISCELLANEOUS DETAILS
50	TRAFFIC SIGNAL PULLBOX DETAILS
51	STREET NAME SIGN DETAILS
52-53	CROSS SECTIONS

STATE OF HAWAII
DEPARTMENT OF TRANSPORTATION
HIGHWAYS DIVISION
HONOLULU, HAWAII
PLANS FOR
KAAHUMANU AVENUE
TRAFFIC SIGNAL MODERNIZATION
HIGH STREET TO WHARF STREET
FEDERAL AID PROJECT NO. NH-STP-032-1(6)
DISTRICT OF WAILUKU
ISLAND OF MAUI



FED. ROAD DIST. NO.	STATE	FED. AID PROJ. NO.	FISCAL YEAR	SHEET NO.	TOTAL SHEETS
HAWAII	HAW.	NH-STP-032-1(6)	2000	1	53



FEDERAL AID PROJECTS PREVIOUSLY CONSTRUCTED OR UNDER CONSTRUCTION

MILE POST 0.00 TO MILE POST 2.60

DEPARTMENT OF TRANSPORTATION
STATE OF HAWAII
APPROVED: *Kay Hironaka* 2/7/00
DIR. OF TRANSPORTATION DATE