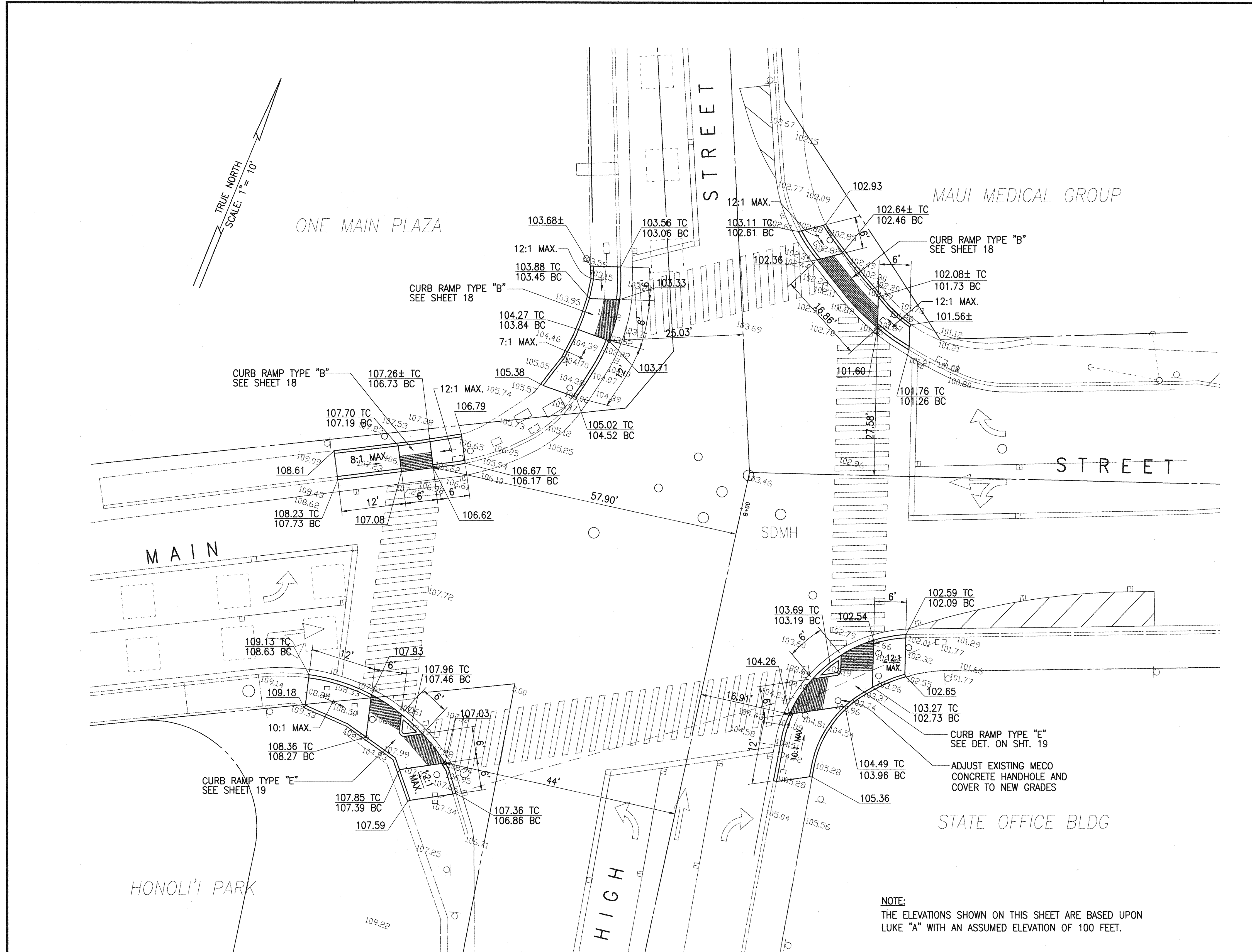


FED. ROAD DIST. NO.	STATE	FED. AID PROJ. NO.	FISCAL YEAR	SHEET NO.	TOTAL SHEETS
HAWAII	HAW.	NH-STP-032-1(6)	2000	13	53



**INTERSECTION DETAIL PLAN**  
SCALE: 1"=10'

THEODORE S. KAWAHIGASHI  
LICENSED PROFESSIONAL ENGINEER  
No. 3244-C  
HAWAII, U.S.A.

THIS WORK WAS PREPARED BY ME OR UNDER MY SUPERVISION  
*Shendra A. Kawahigashi*  
Signature

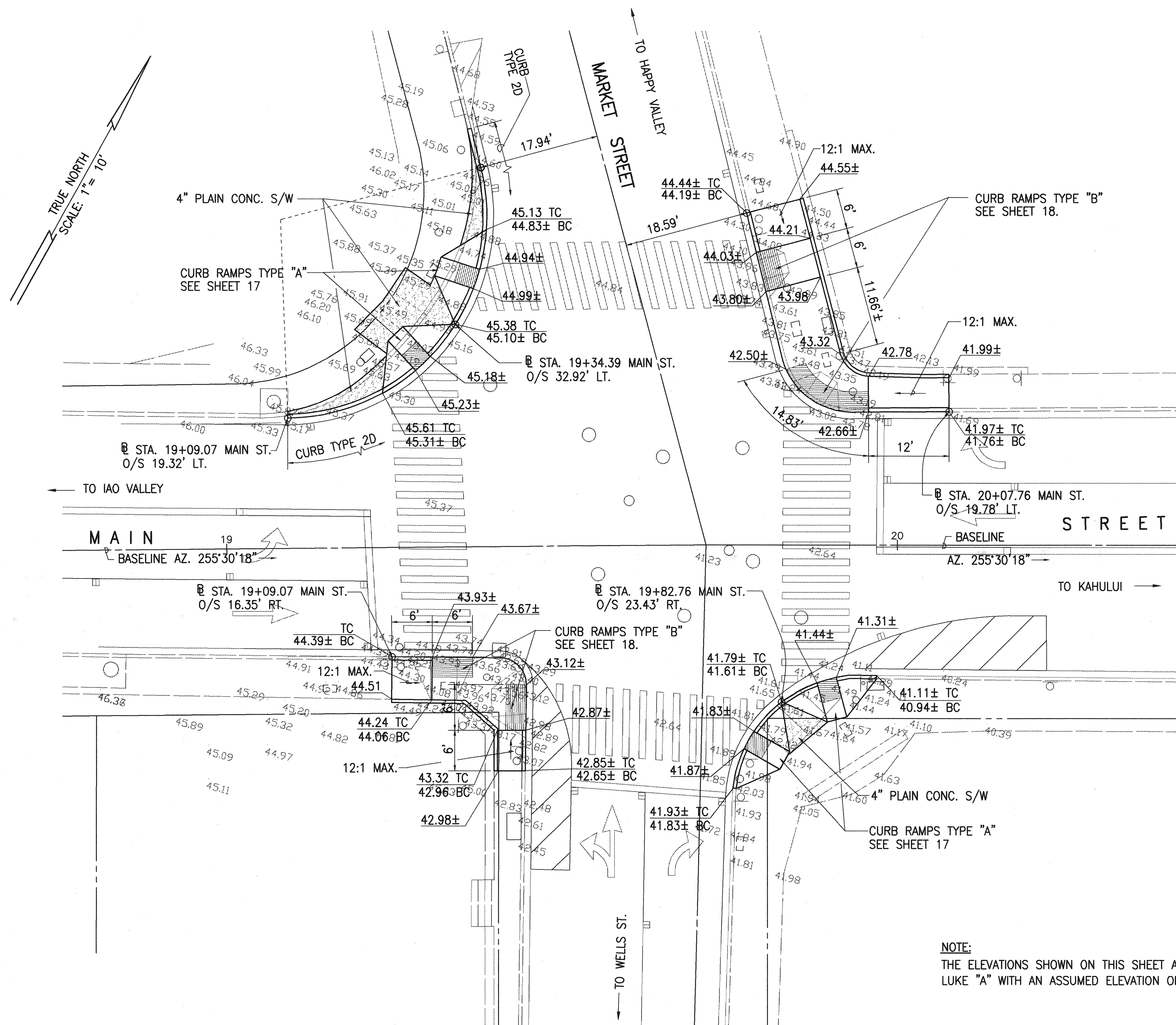
STATE OF HAWAII  
DEPARTMENT OF TRANSPORTATION  
HIGHWAYS DIVISION

**INTERSECTION DETAIL PLAN**  
**MAIN ST. AT HIGH ST.**

KAHUMANU AVENUE  
TRAFFIC SIGNAL MODERNIZATION  
HIGH STREET TO WHARF STREET  
FEDERAL AID PROJECT NO. NH-STP-032-1(6)


SCALE: AS NOTED      DATE: AUG. 1999

FED. ROAD DIST. NO.	STATE	FED. AID PROJ. NO.	FISCAL YEAR	SHEET NO.	TOTAL SHEETS
HAWAII	HAW.	NH-STP-032-1(6)	2000	14	53



NOTE:  
THE ELEVATIONS SHOWN ON THIS SHEET ARE BASED UPON  
LUKE "A" WITH AN ASSUMED ELEVATION OF 100 FEET.

**INTERSECTION DETAIL PLAN**  
SCALE: 1"=10'



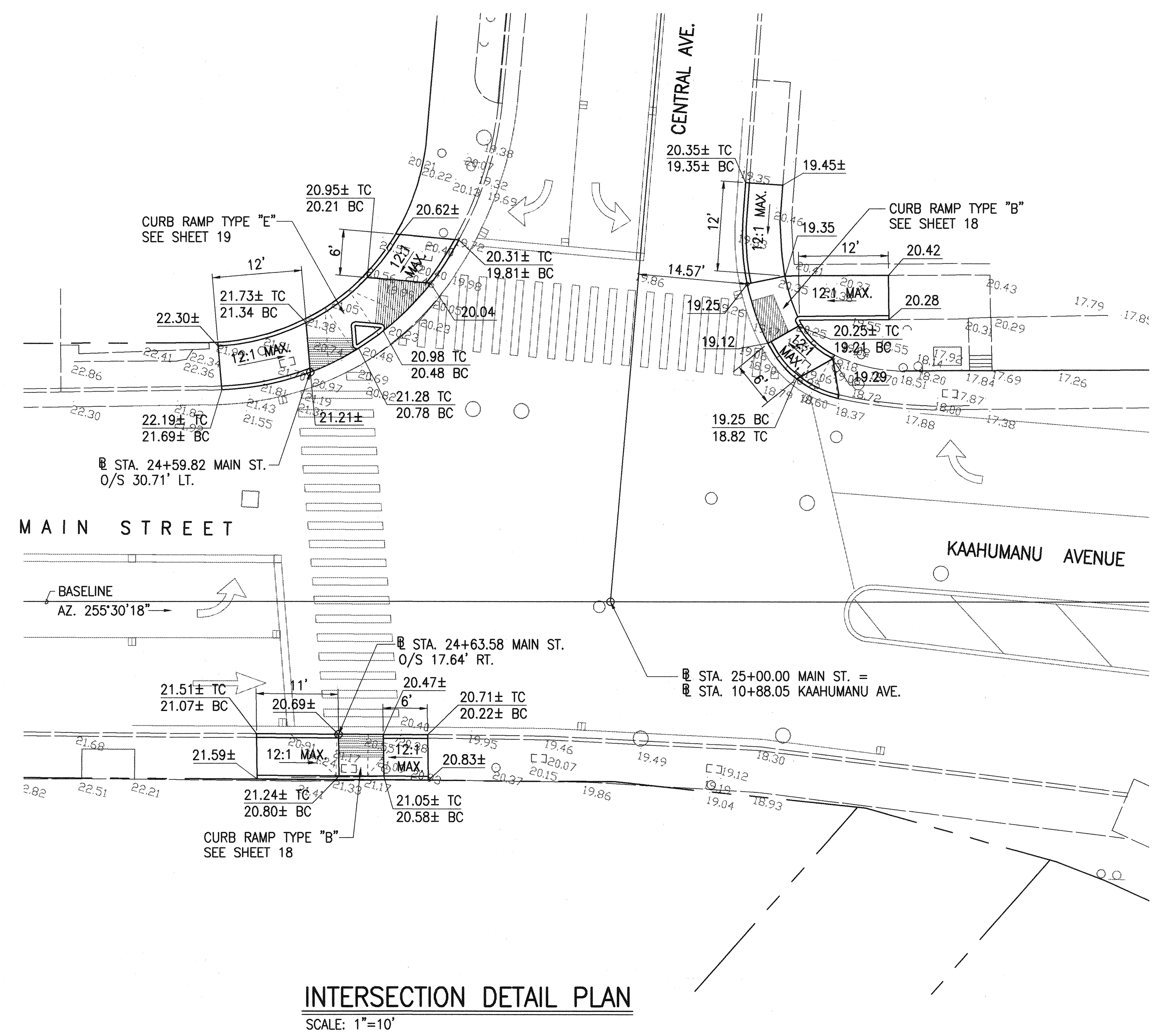
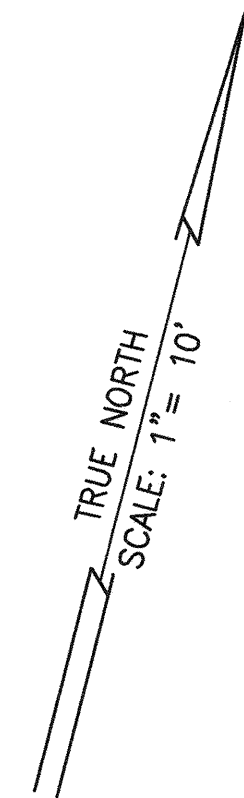
THIS WORK WAS PREPARED BY ME  
OR UNDER MY SUPERVISION  
*Theodore S. Kawahigashi*  
Signature

STATE OF HAWAII  
DEPARTMENT OF TRANSPORTATION  
HIGHWAYS DIVISION  
**INTERSECTION DETAIL PLAN**  
**MAIN ST. AT MARKET ST.**  
KAAHUMANU AVENUE  
TRAFFIC SIGNAL MODERNIZATION  
HIGH STREET TO WHARF STREET  
FEDERAL AID PROJECT NO. NH-STP-032-1(6)  
SCALE: AS NOTED DATE: AUG. 1999

SHEET No. 2 OF 3 SHEETS




FED. ROAD DIST. NO.	STATE	FED. AID PROJ. NO.	FISCAL YEAR	SHEET NO.	TOTAL SHEETS
HAWAII	HAW.	NH-STP-032-1(6)	2000	15	53



NOTE:  
THE ELEVATIONS SHOWN ON THIS SHEET ARE BASED UPON  
LUKE "A" WITH AN ASSUMED ELEVATION OF 100 FEET.

**INTERSECTION DETAIL PLAN**  
SCALE: 1"=10'



THIS WORK WAS PREPARED BY ME  
OR UNDER MY SUPERVISION  
*Theodore S. Kawa Highashi*  
signature

STATE OF HAWAII  
DEPARTMENT OF TRANSPORTATION  
HIGHWAYS DIVISION

**INTERSECTION DETAIL PLAN**  
**MAIN ST. AT CENTRAL AVE.**

KAAHUMANU AVENUE  
TRAFFIC SIGNAL MODERNIZATION  
HIGH STREET TO WHARF STREET  
FEDERAL AID PROJECT NO. NH-STP-032-1(6)

SCALE: AS NOTED      DATE: AUG. 1999