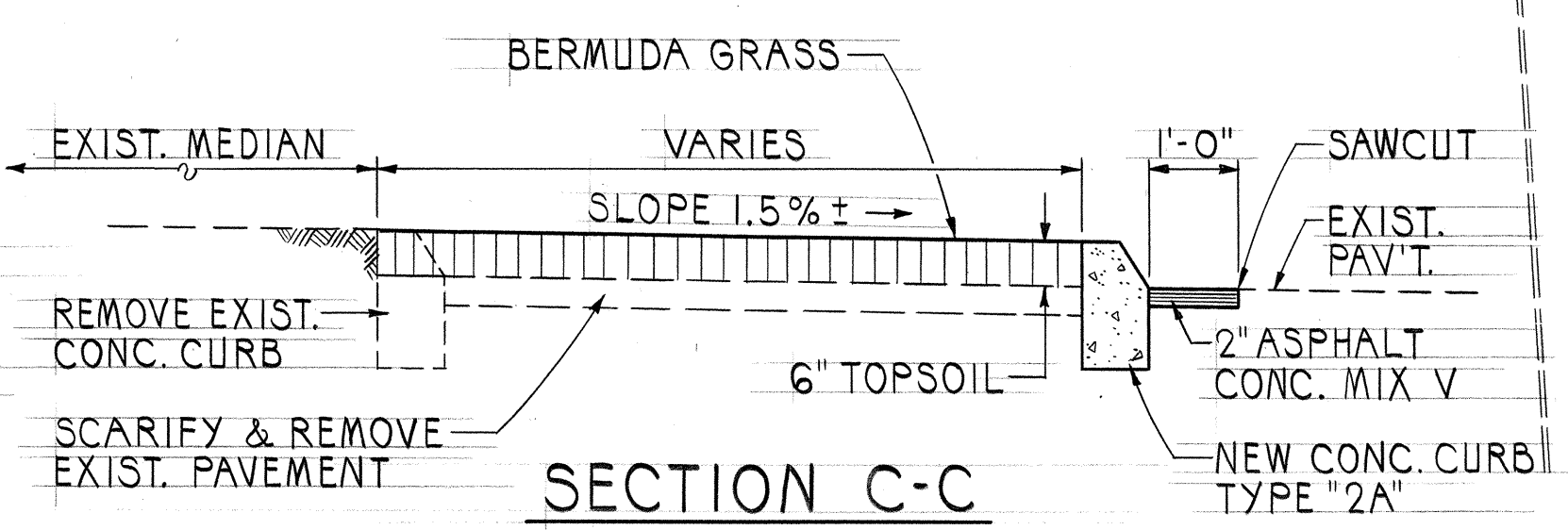
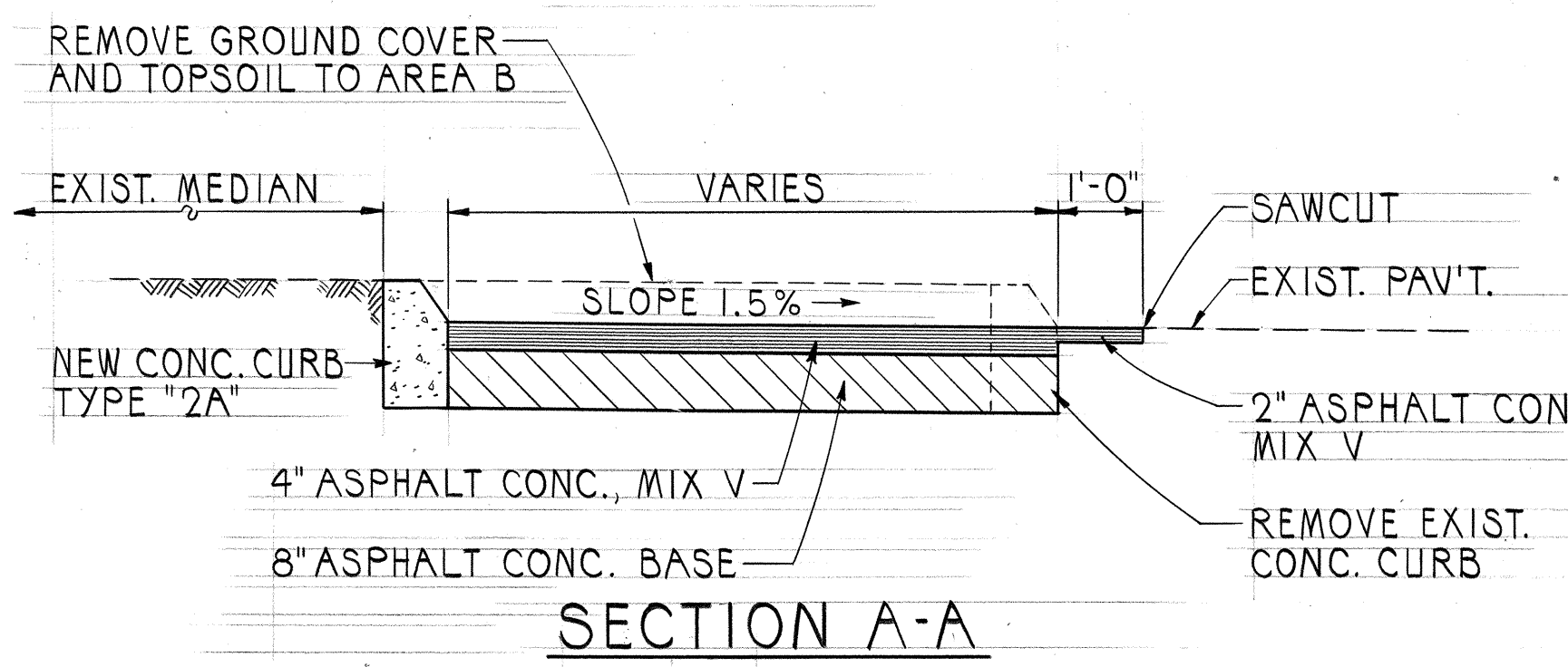
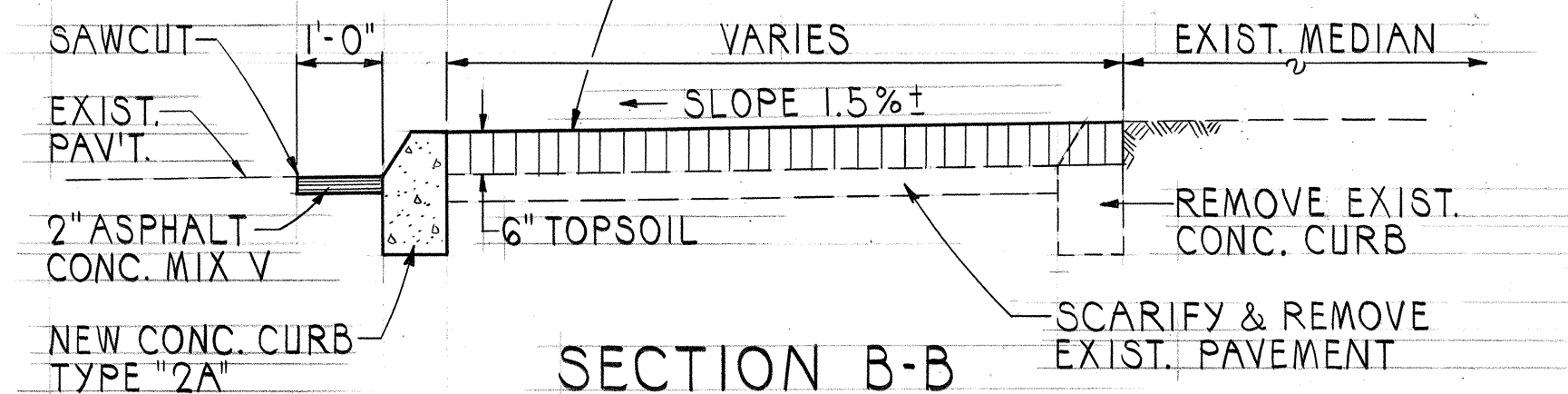
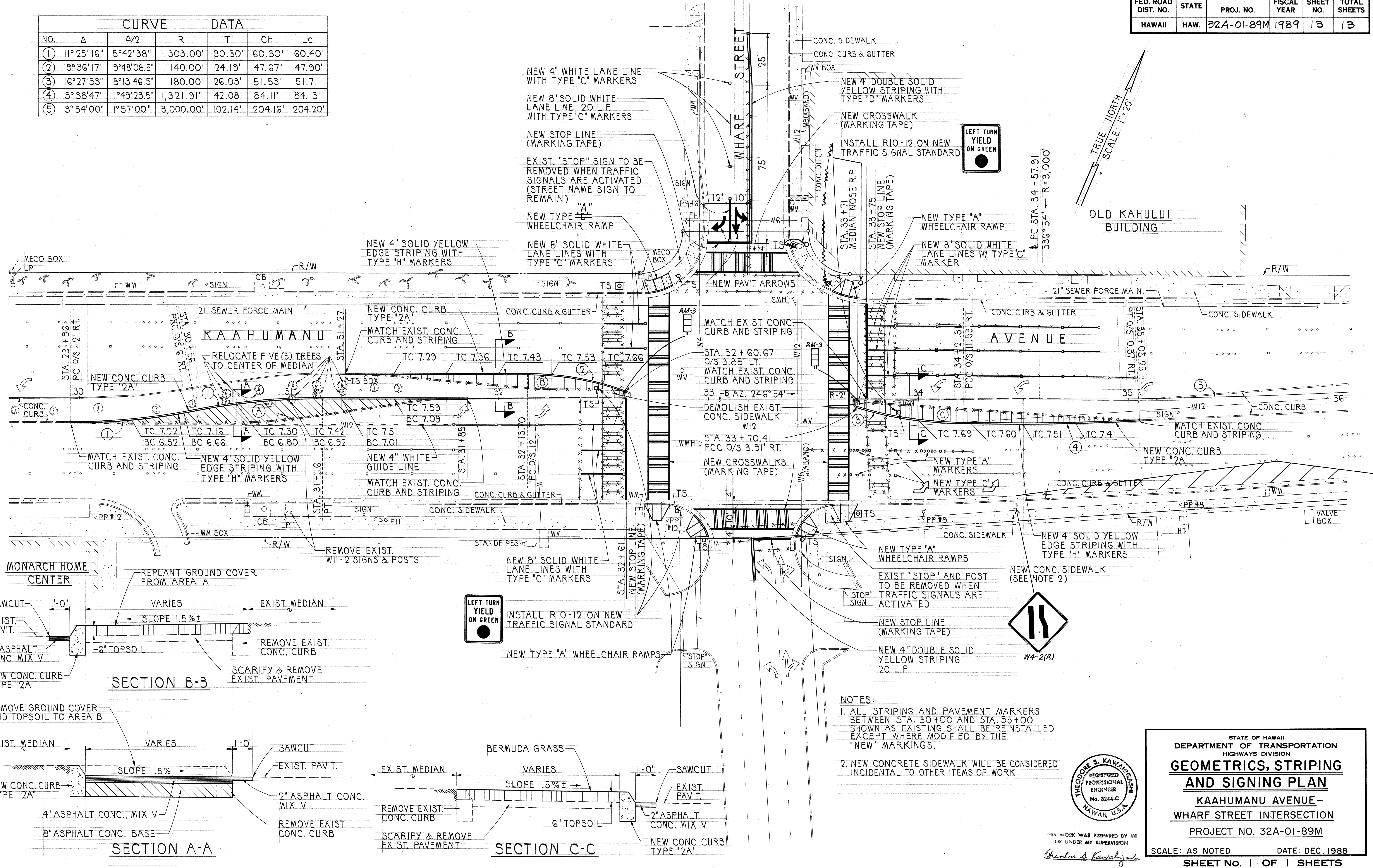



FED. ROAD DIST. NO.	STATE	PROJ. NO.	FISCAL YEAR	SHEET NO.	TOTAL SHEETS
HAWAII	HAW.	32A-01-89M	1989	13	13

CURVE DATA						
NO.	Δ	Δ/2	R	T	Ch	Lc
①	11° 25' 16"	5° 42' 38"	303.00'	30.30'	60.30'	60.40'
②	19° 36' 17"	9° 48' 08.5"	140.00'	24.19'	47.67'	47.90'
③	16° 27' 33"	8° 13' 46.5"	180.00'	26.03'	51.53'	51.71'
④	3° 38' 47"	1° 49' 23.5"	1,321.91'	42.08'	84.11'	84.13'
⑤	3° 54' 00"	1° 57' 00"	3,000.00'	102.14'	204.16'	204.20'



- NOTES:**
- ALL STRIPING AND PAVEMENT MARKERS BETWEEN STA. 30+00 AND STA. 35+00 SHOWN AS EXISTING SHALL BE REINSTALLED EXCEPT WHERE MODIFIED BY THE "NEW" MARKINGS.
 - NEW CONCRETE SIDEWALK WILL BE CONSIDERED INCIDENTAL TO OTHER ITEMS OF WORK



STATE OF HAWAII
 DEPARTMENT OF TRANSPORTATION
 HIGHWAYS DIVISION
**GEOMETRICS, STRIPING
 AND SIGNING PLAN**
 KAAHUMANU AVENUE -
 WHARF STREET INTERSECTION
 PROJECT NO. 32A-01-89M
 SCALE: AS NOTED DATE: DEC. 1988
 SHEET No. 1 OF 1 SHEETS

DATE: _____
 SURVEY PLOTTED BY: _____
 ORIGINAL PLAN DRAWN BY: _____
 TRACED BY: _____
 DESIGNED BY: _____
 CHECKED BY: _____
 NO. _____