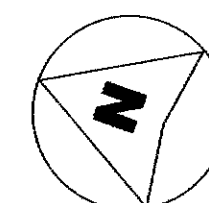
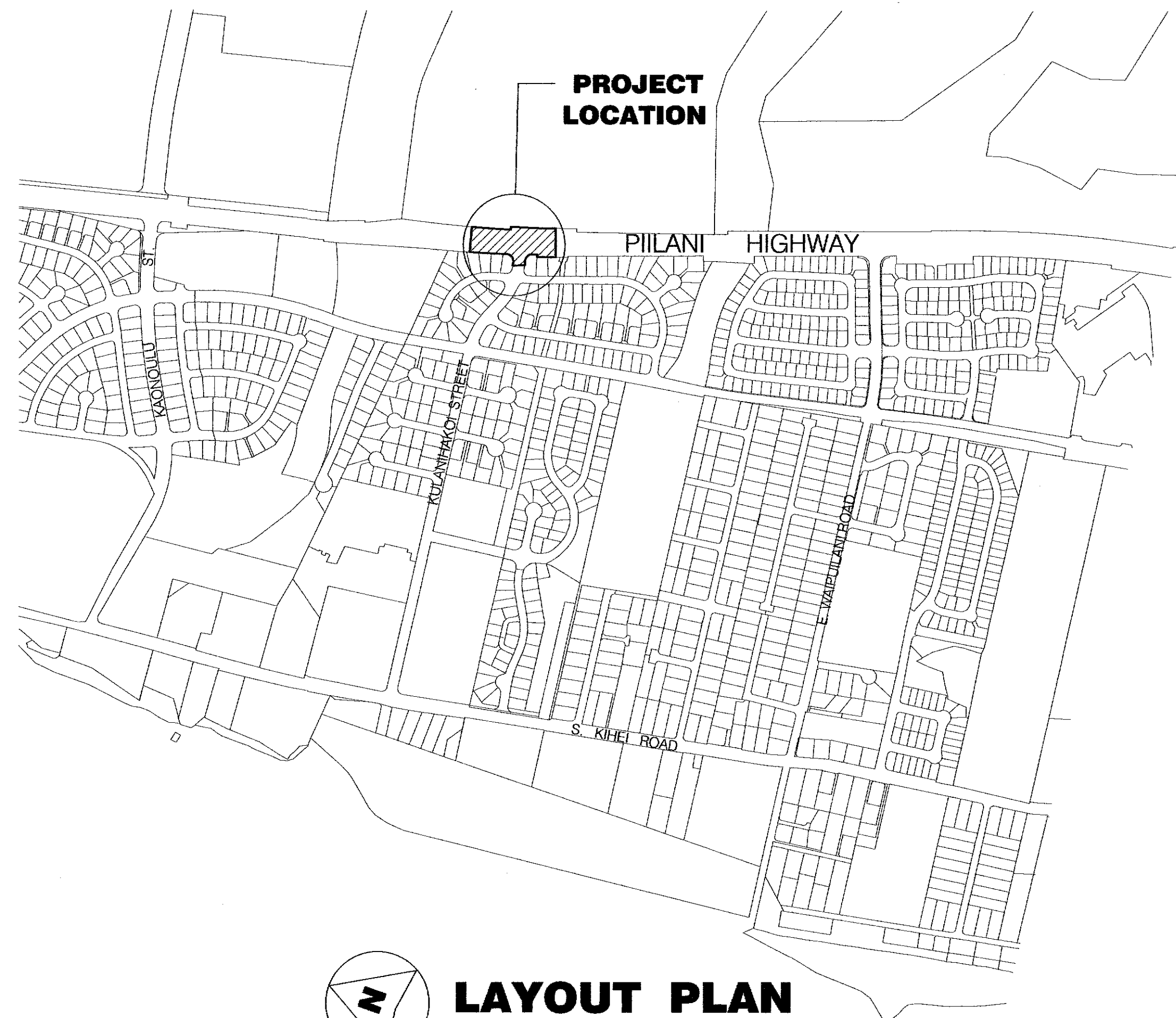


INDEX TO DRAWINGS	
SHEET NO.	DESCRIPTION
1	TITLE SHEET
2	STANDARD PLANS SUMMARY
3 - 4	GENERAL NOTES FOR CONSTRUCTION
5 - 6	MAUI ELECTRIC CO., UTILITY, AND HIGHWAY LIGHTING NOTES
7 - 9	WATER POLLUTION AND EROSION CONTROL NOTES
10	LEGEND & ABBREVIATIONS
11	GENERAL SITE PLAN
12	DEMOLITION AND EROSION CONTROL PLAN
13	SIGNING AND STRIPING PLAN
14	TYPICAL SECTION PLAN
15	CURB RAMP PLAN
16	MISCELLANEOUS DETAILS
17	GUARDRAIL PLAN
18 - 19	GUARDRAIL DETAILS
20	TRAFFIC SIGNAL NOTES AND LEGEND
21	TRAFFIC SIGNAL PLAN
22	POLE, GUY WIRE, AND CAISSON PLAN
23 - 25	SPANWIRE DETAILS
26	ELECTRICAL SYMBOLS, NOTES AND ONE-LINE DIAGRAM
27	SITE ELECTRICAL PLAN
28	DUCT SECTION DETAILS
29	METER DETAILS

STATE OF HAWAII
DEPARTMENT OF TRANSPORTATION
HIGHWAYS DIVISION
HONOLULU, HAWAII

PLANS FOR
PIILANI HIGHWAY IMPROVEMENTS
VICINITY OF KULANIHAKOI STREET
PROJ. NO. 31A-02-17

DISTRICT OF MAKAWAO
ISLAND OF MAUI



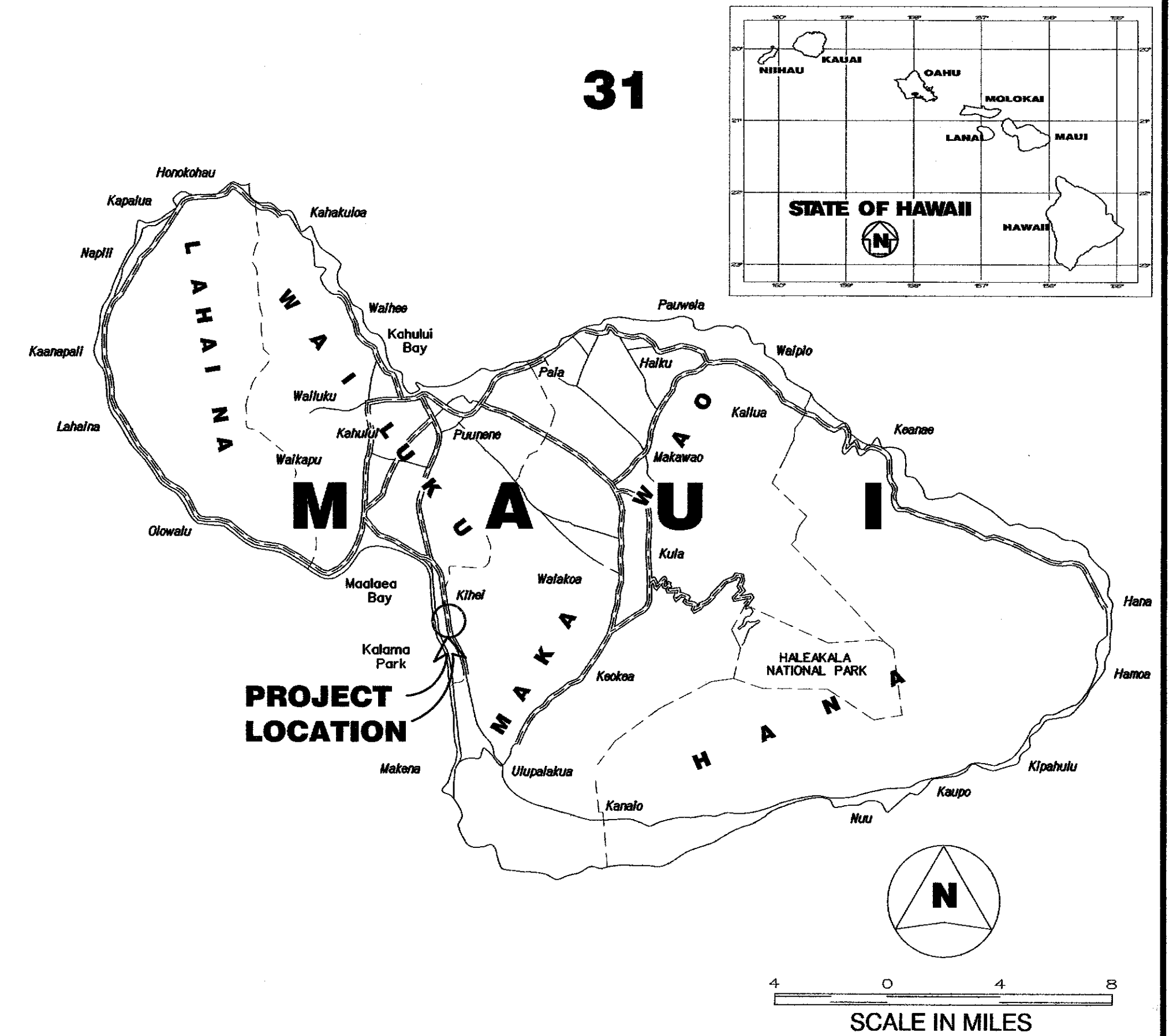
LAYOUT PLAN

NOT TO SCALE

GROSS LENGTH OF PROJECT 0.09 MILES
NET LENGTH OF PROJECT 0.09 MILES

FED. ROAD DIST. NO.	STATE	PROJ. NO.	FISCAL YEAR	SHEET NO.	TOTAL SHEETS
HAWAII	HAW.	31A-02-17	2018	01	29

31



----- FEDERAL AID PROJECTS PREVIOUSLY CONSTRUCTED OR UNDER CONSTRUCTION

MILE POST 5.40 TO MILE POST 5.49

Austin Tsutsumi and Associates, Inc. DESIGNED BY P. S. & E. BY ZT MAR 2018 DATE 533-3646 PHONE

DEPARTMENT OF TRANSPORTATION STATE OF HAWAII	
APPROVED:	
<i>[Signature]</i> DIR. OF TRANSPORTATION	5/10/18 DATE