

INDEX TO DRAWINGS	
SHEET NO.	DESCRIPTION
1	TITLE SHEET
2	STANDARD PLANS SUMMARY
3-4	GENERAL NOTES AND LEGEND
5	TYPICAL SECTIONS & DETAILS
5	GENERAL PLAN
7-14	PIILANI HIGHWAY RESURFACING PLANS
15-22	PIILANI HIGHWAY SIGNAGE & STRIPING PLANS
22-26	INTERSECTION SIGNAGE & STRIPING PLANS
27-29	MISCELLANEOUS DETAILS
30-31	SIGNING AND STRIPING SUMMARY

STATE OF HAWAII

DEPARTMENT OF TRANSPORTATION

HIGHWAYS DIVISION

HONOLULU, HAWAII

"AS-BUILT"

PLANS FOR

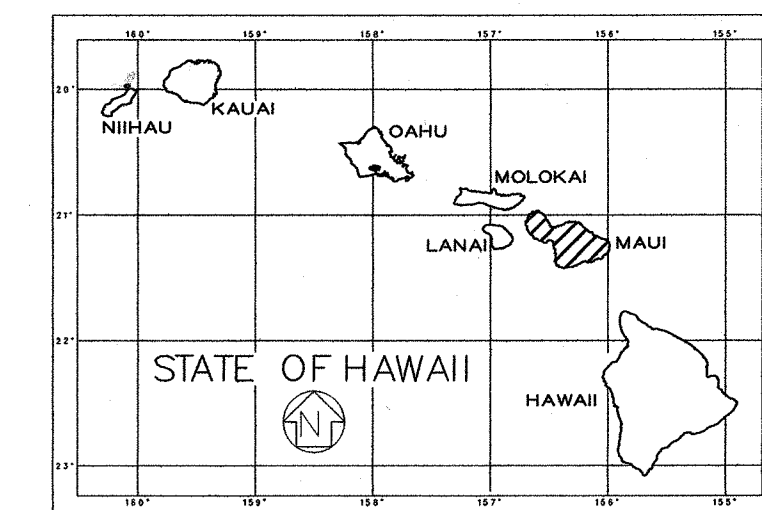

PIILANI HIGHWAY PAVEMENT PREVENTIVE MAINTENANCE

LIPOA STREET TO KILOHANA DRIVE

FEDERAL-AID PROJECT NO. ARR-031-1 (11)

DISTRICT OF MAKAWAO, ISLAND OF MAUI

FED. ROAD DIST. NO.	STATE	FED. AID PROJ. NO.	FISCAL YEAR	SHEET NO.	TOTAL SHEETS
HAWAII	HAW.	ARR-031-1 (11)	2009	1	31



SHIMABUKURO, ENDO & YOSHIZAKI, INC.

DESIGNED BY

FERDINAND CAJIGAL

MANAGED BY

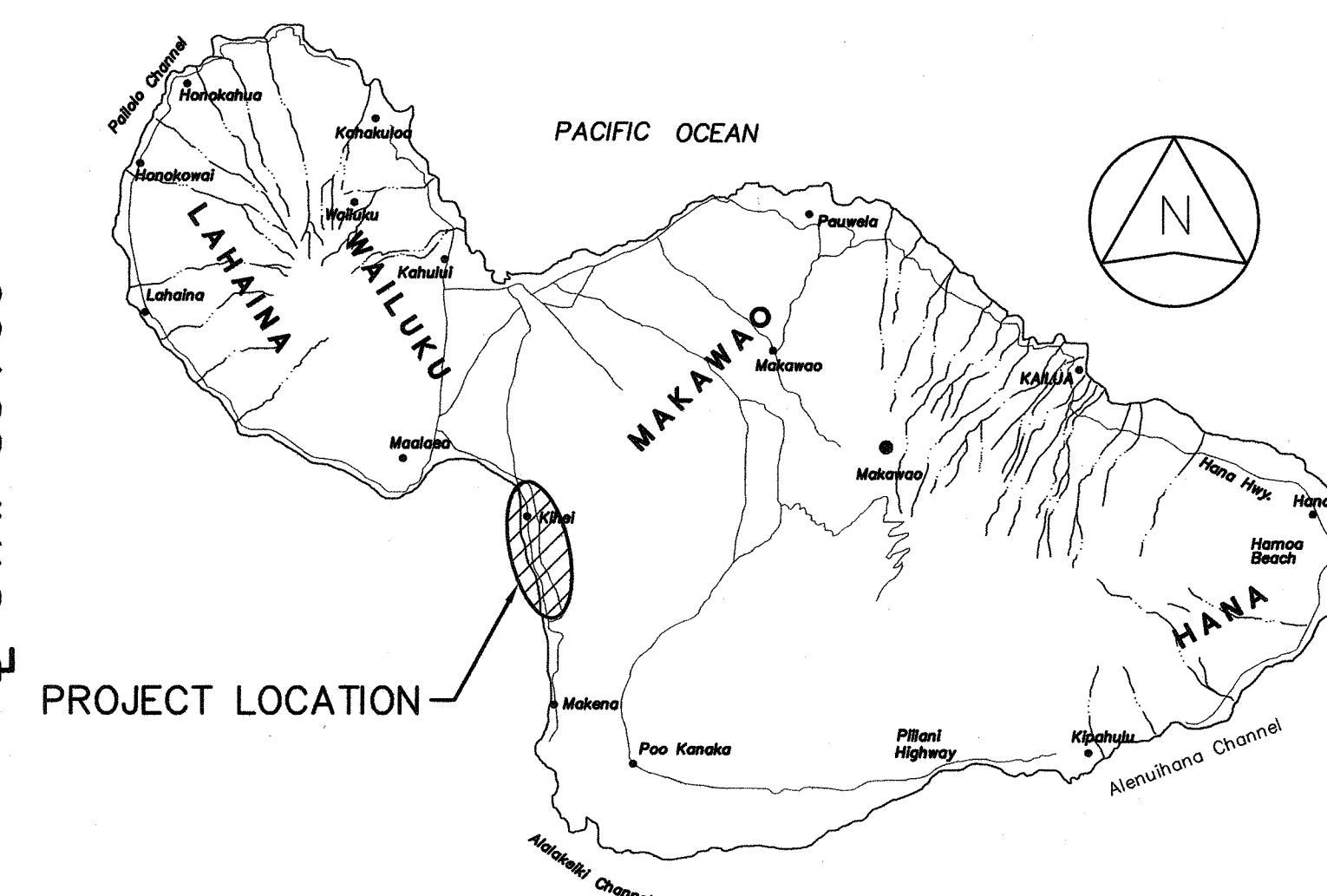
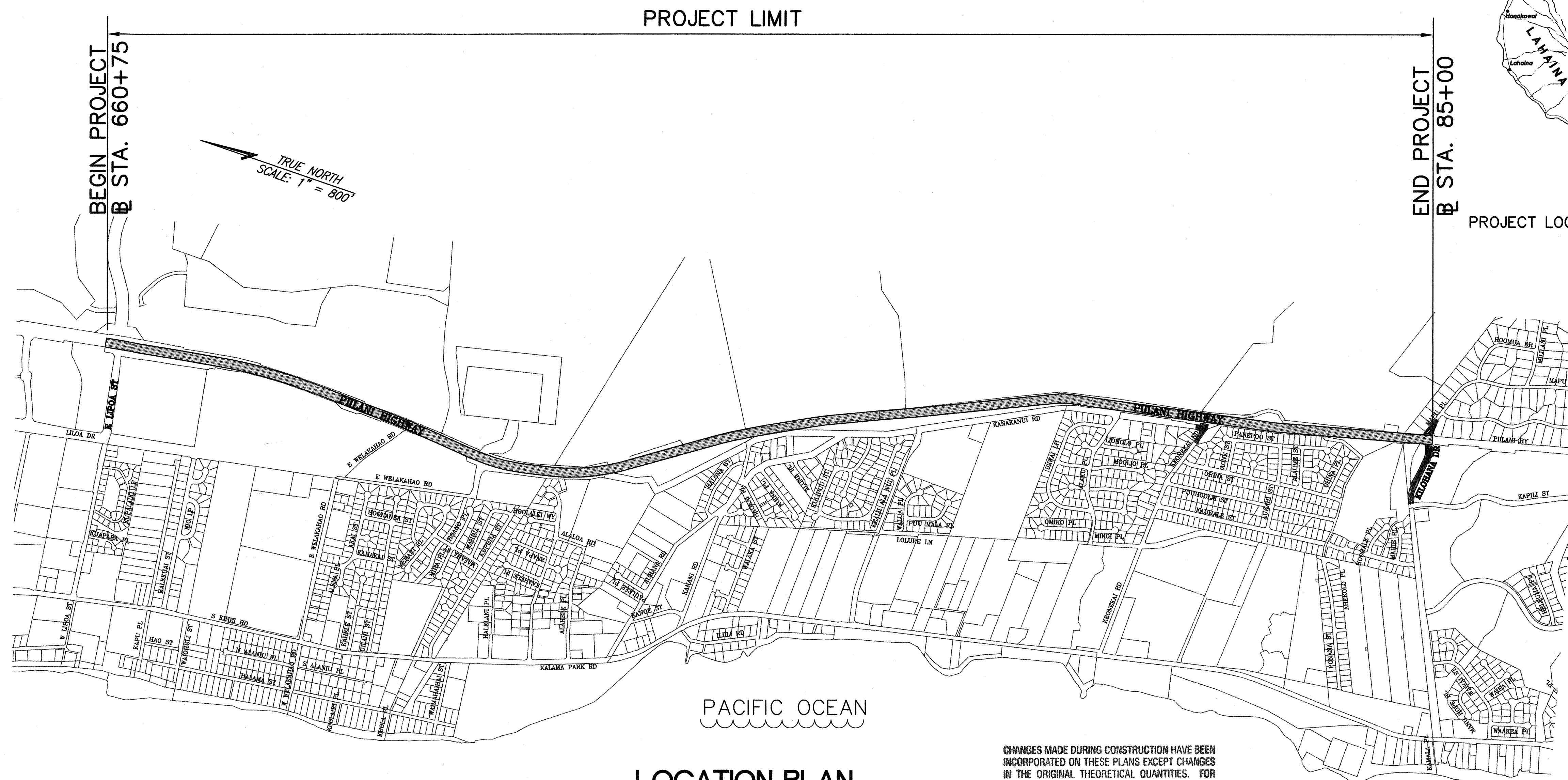
873-3535

PHONE

AUGUST 2008

DATE

ORIGINAL PLAN	SURVEY PLOTTED BY	DATE
NOTE BOOK	DRAWN BY	
	TRACED BY	
	DESIGNED BY	
	CHECKED BY	



ISLAND OF MAUI

NOT TO SCALE

DESIGN DESIGNATION

LIPOA ST. TO KILOHANA DR.	
ADT (2009)	27,500
ADT (2019)	34,000
DHV	2,900
D (DESIGN)	55/45
T (DESIGN)	2.5%
T24	4.0%
V	40 M.P.H.

MILE POST

2.83

TO MILE POST

5.89

LOCATION PLAN

1" = 800'

LENGTH OF PROJECT = 3.15± MILES

CHANGES MADE DURING CONSTRUCTION HAVE BEEN INCORPORATED ON THESE PLANS EXCEPT CHANGES IN THE ORIGINAL THEORETICAL QUANTITIES. FOR ACTUAL QUANTITIES, REFER TO PROJECT LEDGER AND/OR COMPUTATION BOOK.

RESIDENT ENGINEER

DATE

DEPARTMENT OF TRANSPORTATION STATE OF HAWAII	
APPROVED:	
DIR. OF TRANSPORTATION	DATE