

INDEX TO DRAWINGS	
SHEET NO.	DESCRIPTION
1	TITLE SHEET
2	STANDARD PLANS SUMMARY
3	GENERAL NOTES AND LEGEND
4	MISCELLANEOUS ROADWAY CONSTRUCTION
5	PAVEMENT MARKING LEGEND, DETAILS AND NOTES
6	PAVEMENT MARKING AND SIGNING PLAN
7	TRAFFIC CONTROL PLAN
8	TRAFFIC SIGNAL LEGEND AND NOTES
9	TRAFFIC SIGNAL PLAN
10-17	TRAFFIC SIGNAL DETAILS
18	SIGN DETAILS AND TRAFFIC SUMMARIES
19-20	HIGHWAY STREET LIGHTING PLAN

STATE OF HAWAII

DEPARTMENT OF TRANSPORTATION

HIGHWAYS DIVISION

HONOLULU, HAWAII

"AS-BUILT"

PLANS FOR

PIILANI HIGHWAY

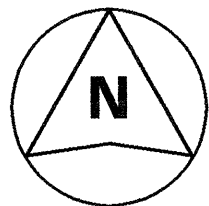
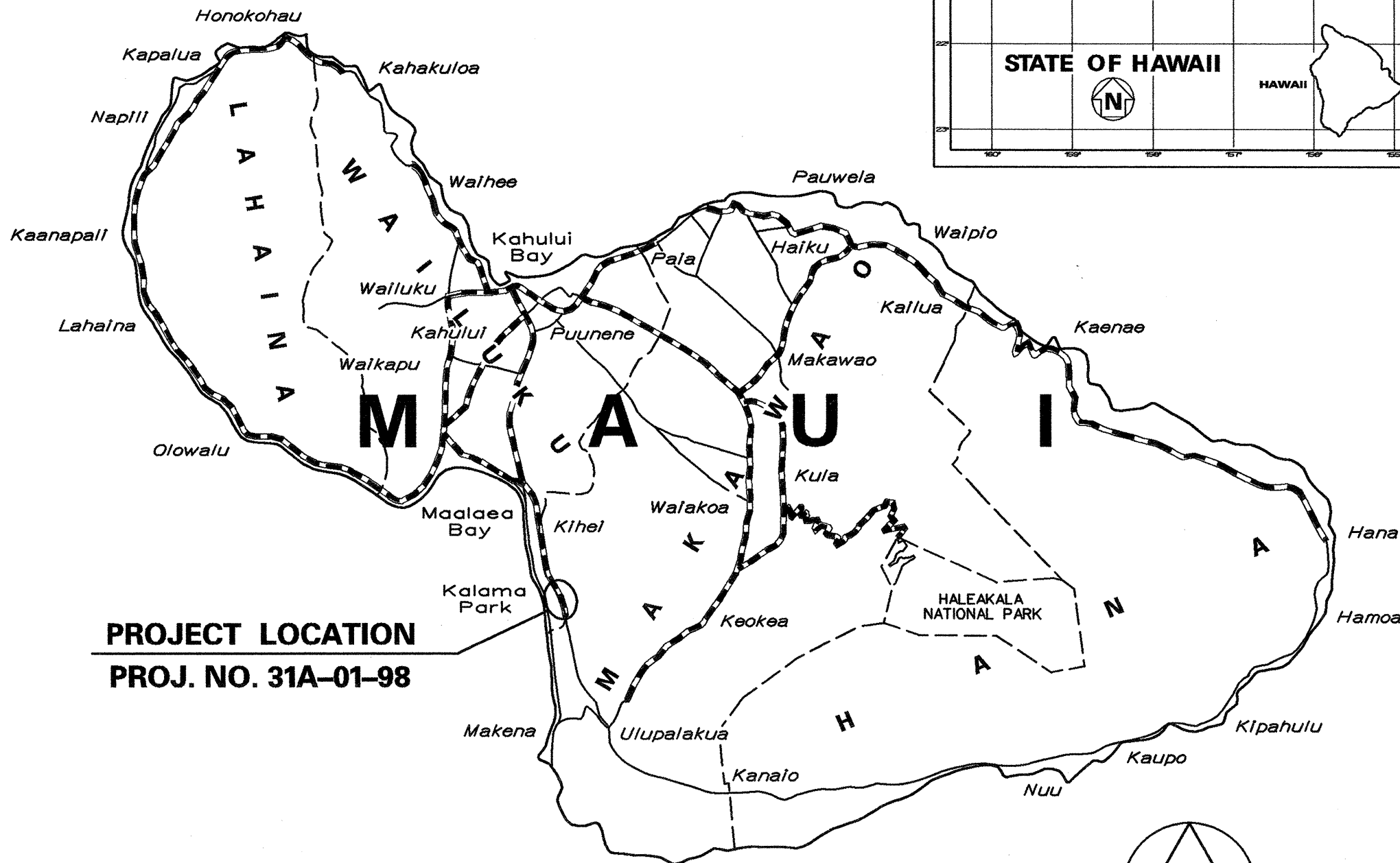
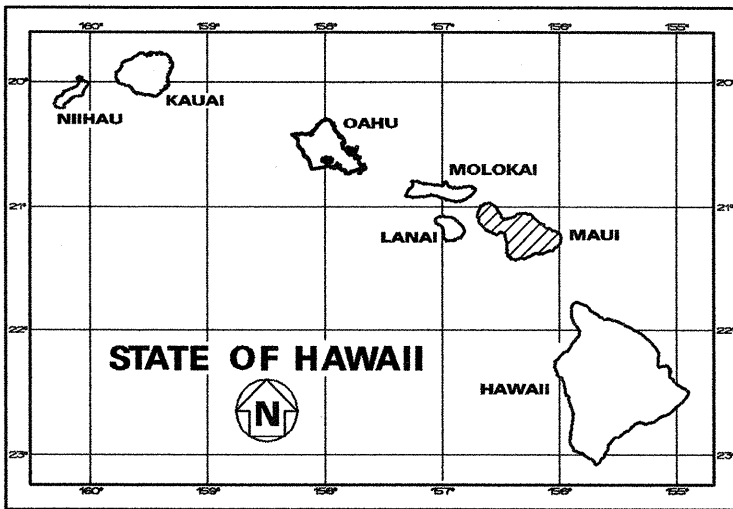
INSTALLATION OF TRAFFIC SIGNALS AT KILOHANA DRIVE

PROJECT NO. 31A-01-98

DISTRICT OF MAKAWAO

ISLAND OF MAUI

FED. ROAD DIST. NO.	STATE	PROJ. NO.	FISCAL YEAR	SHEET NO.	TOTAL SHEETS
HAWAII	HAW.	31A-01-98	1999	1	20



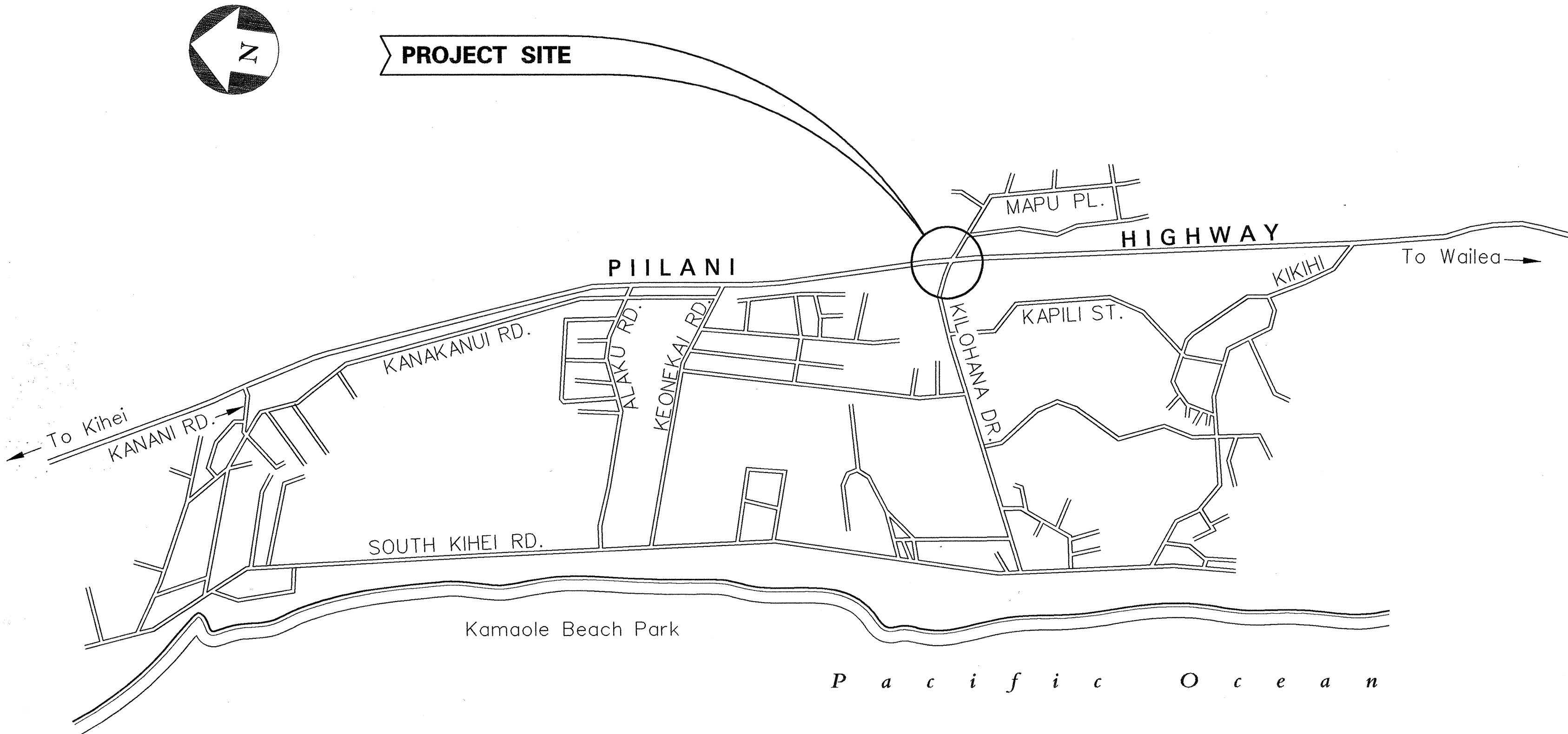
SCALE IN MILES

FEDERAL AID PROJECTS PREVIOUSLY CONSTRUCTED OR UNDER CONSTRUCTION

MILE POST 5.85 TO MILE POST 5.95

NO SIGNIFICANT CHANGES WERE MADE DURING CONSTRUCTION ON THESE PLANS EXCEPT CHANGES IN THE ORIGINAL THEORETICAL QUANTITIES. FOR ACTUAL QUANTITIES, REFER TO PROJECT LEDGER AND/OR COMPUTATION BOOK.

Paul T. Taniguchi
RESIDENT ENGINEER
3/25/03
DATE



LAYOUT PLAN

SCALE IN THOUSAND FEET

PAUL T. TANIGUCHI, LTD.
DESIGNED BY
CASEY ABE
P. S. & E. BY
692-7680
PHONE
MARCH, 1999
DATE

DEPARTMENT OF TRANSPORTATION
STATE OF HAWAII
APPROVED:
Dir. of Transportation
5/6/99
DATE