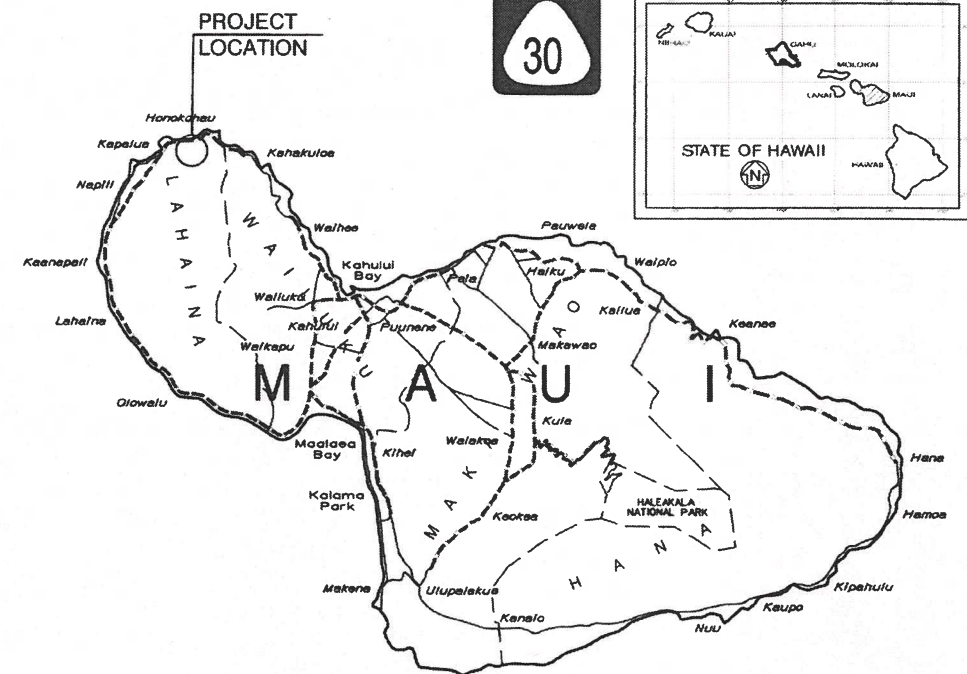
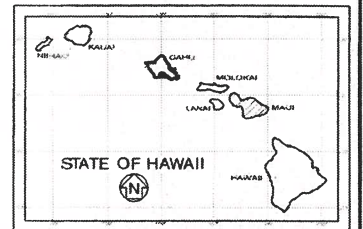


INDEX TO DRAWINGS	
SHT. NO.	DESCRIPTION
1	TITLE SHEET
2-4	WATER POLLUTION & EROSION CONTROL NOTES
5	EROSION CONTROL DETAILS
6	BMP PLAN
7-17	STRUCTURAL PLANS

Sheet No. ① 155-1 is a Supplementary Sheet to this project. Total Sheet Count After "AS-BUILT" Pasting 18 Sheets.

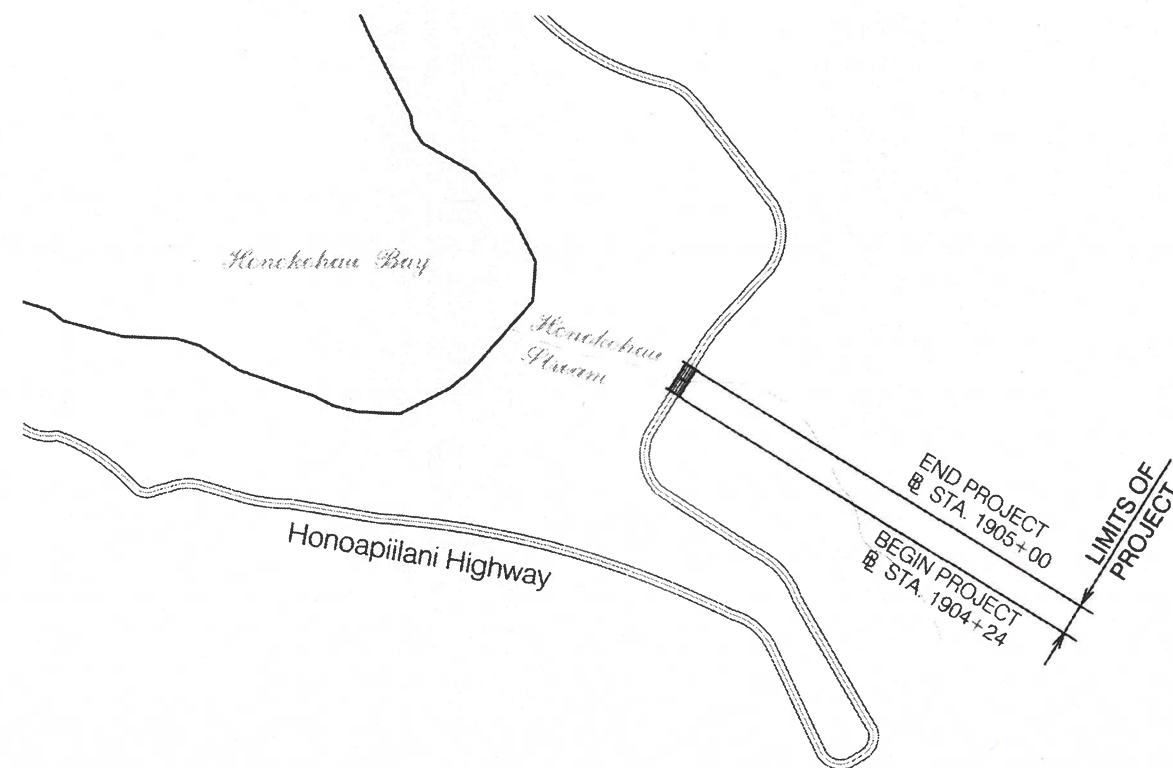
STATE OF HAWAII
DEPARTMENT OF TRANSPORTATION
HIGHWAYS DIVISION
HONOLULU, HAWAII
"AS-BUILT"
PLANS FOR
HONOKOHAU STREAM BRIDGE
MAINTENANCE REPAIRS
PROJECT NO. HWY-M-05-19M
DISTRICT OF LAHAINA
ISLAND OF MAUI

FED. ROAD DIST. NO.	STATE	PROJ. NO.	FISCAL YEAR	SHEET NO.	TOTAL SHEETS
HAWAII	HAW.	HWY-M-05-19M	2020	1	17



4 0 4 8
SCALE IN MILES

MILE POST 35.88 TO MILE POST 35.89



LAYOUT PLAN



1 0 1 2 3
SCALE IN THOUSAND FEET

GROSS LENGTH OF PROJECT.....0.014 MILES
NET LENGTH OF PROJECT.....0.014 MILES

CHANGES MADE DURING CONSTRUCTION HAVE BEEN INCORPORATED ON THESE PLANS EXCEPT CHANGES IN THE ORIGINAL THEORETICAL QUANTITIES. FOR ACTUAL QUANTITIES, REFER TO PROJECT LEDGER AND/OR COMPUTATION BOOK.

RESIDENT ENGINEER

3/30/22
DATE

DEPARTMENT OF TRANSPORTATION STATE OF HAWAII	
APPROVED: DIR. OF TRANSPORTATION	1/3/20 DATE

DESIGNED BY
KSF, INC.

MANAGED BY
HWY-DB

PHONE
692-7611

DATE
DEC. 2019