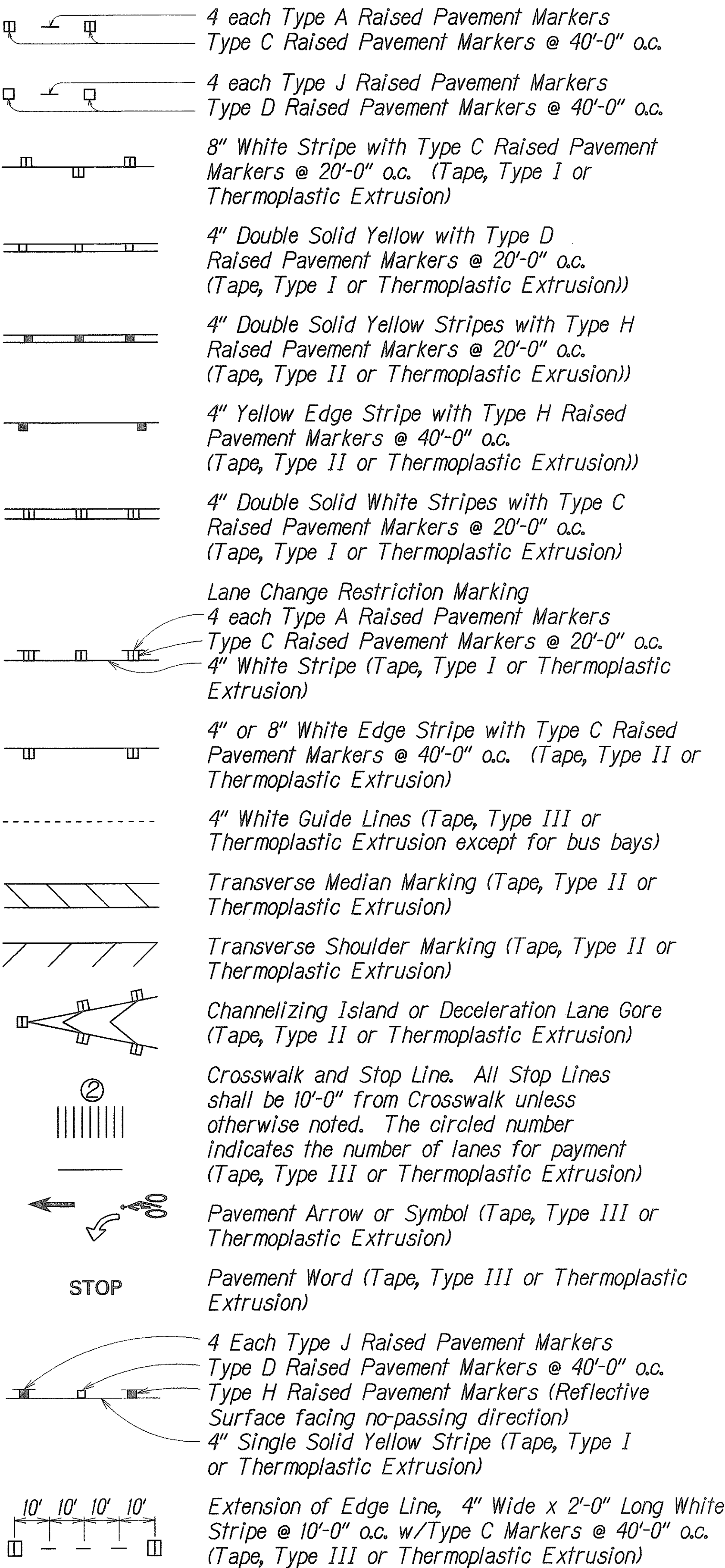


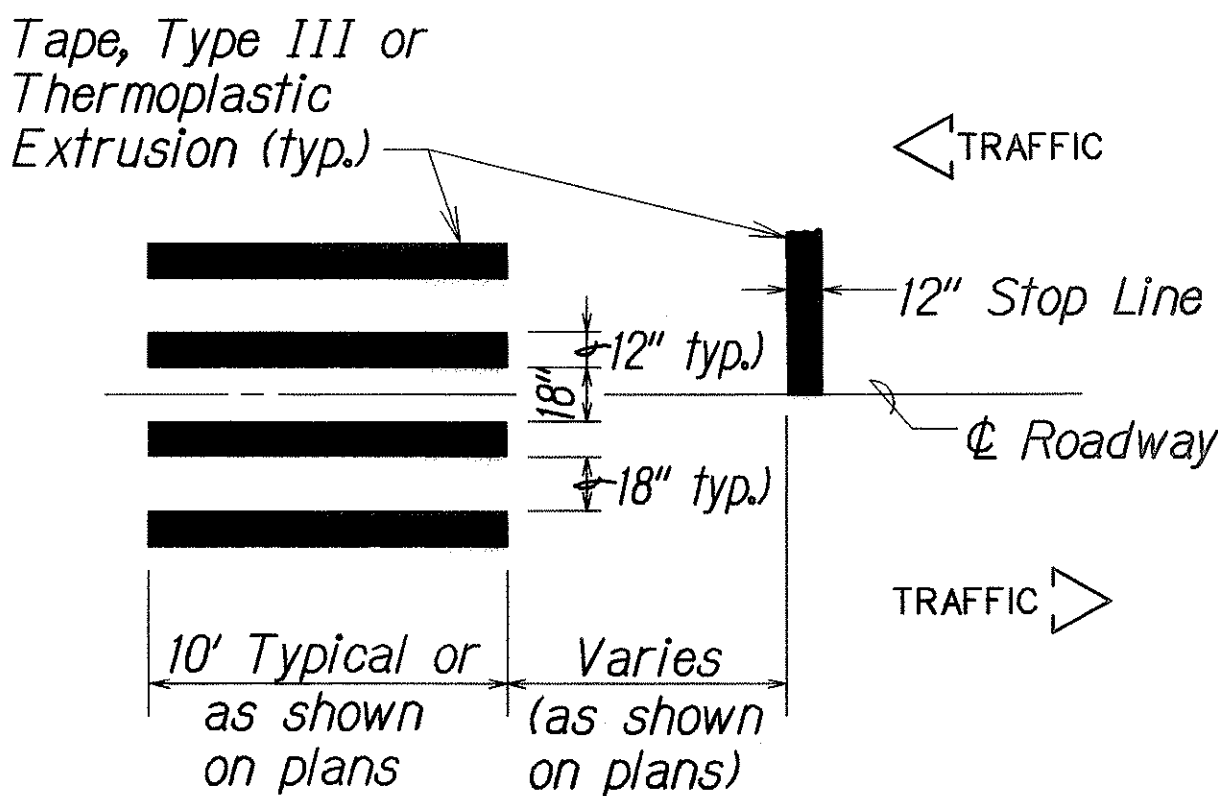
FED. ROAD DIST. NO.	STATE	PROJ. NO.	FISCAL YEAR	SHEET NO.	TOTAL SHEETS
HAWAII	HAW.	30A-01-07M	2007	24	28

LEGEND



NOTES

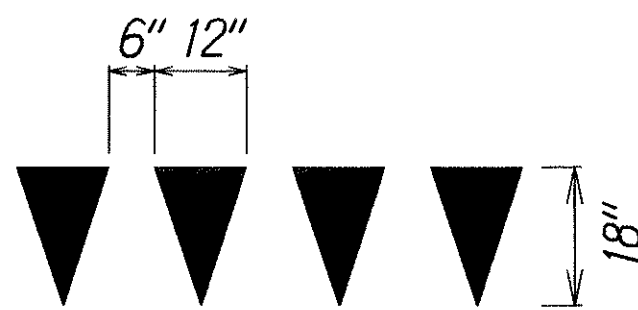
- Layout of pavement markings and striping shall be done by the Contractor and approved by the Engineer prior to any installation work.
- Existing pavement markings not incorporated in the final traffic pattern shall be removed as directed by the Engineer. Costs shall be incidental to the various pavement marking items.
- Final locations of all signs shall be approved by the Engineer prior to any installation work.
- Existing signs not shown on these plans shall remain as posted unless otherwise directed by the Engineer. Removal and disposal of existing signs and/or posts as designated on these plans shall be incidental to the various signing items.
- Final locations of all Stop Lines shall be approved by the Engineer prior to installation.
- All pavement striping shall be as noted on the legend or plans.
- Type II object markers shall be installed on all sign posts except behind guardrails.



DETAIL "A"

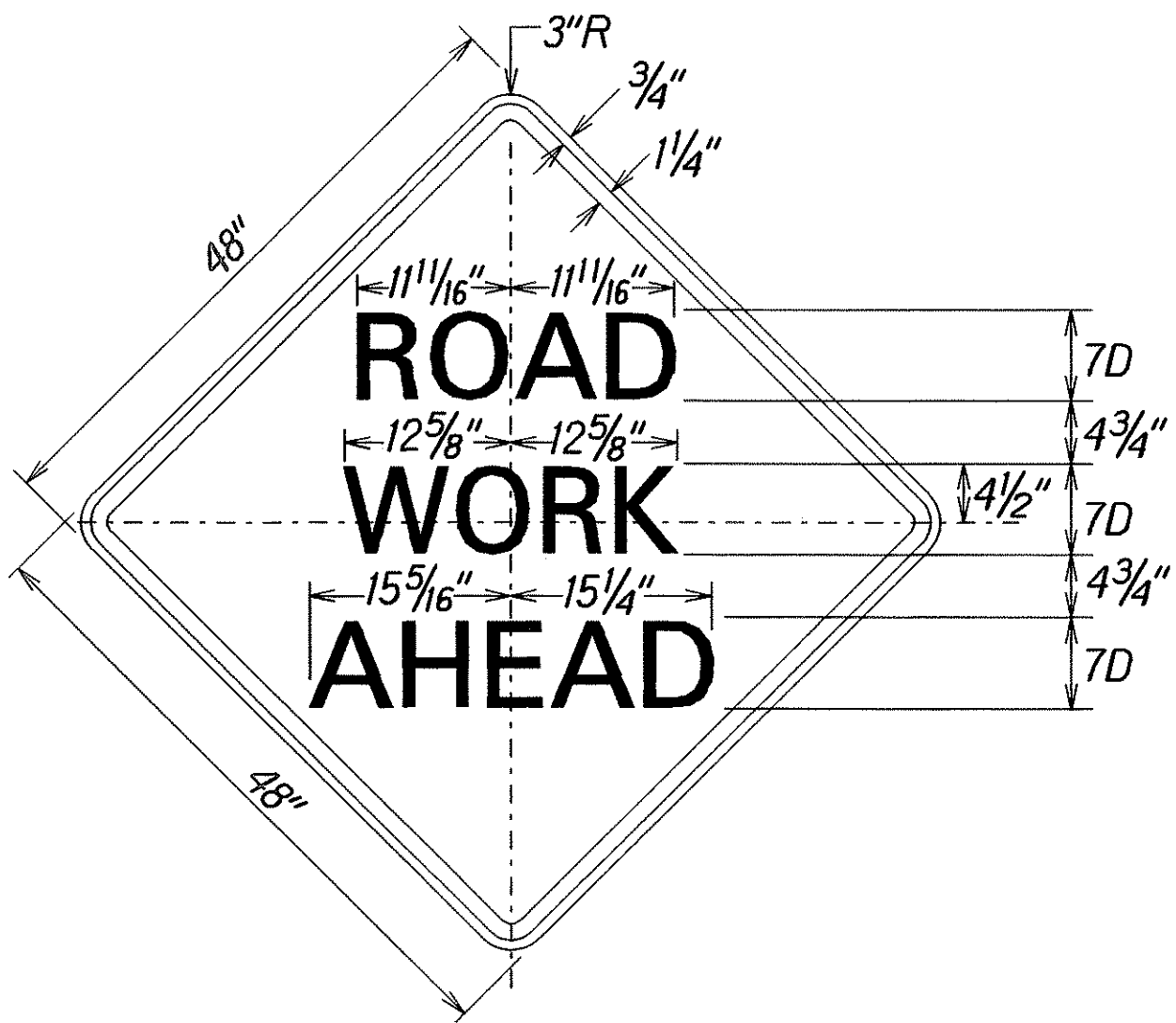
CROSSWALK STRIPING DETAIL

Not to Scale



YIELD LINE DETAIL

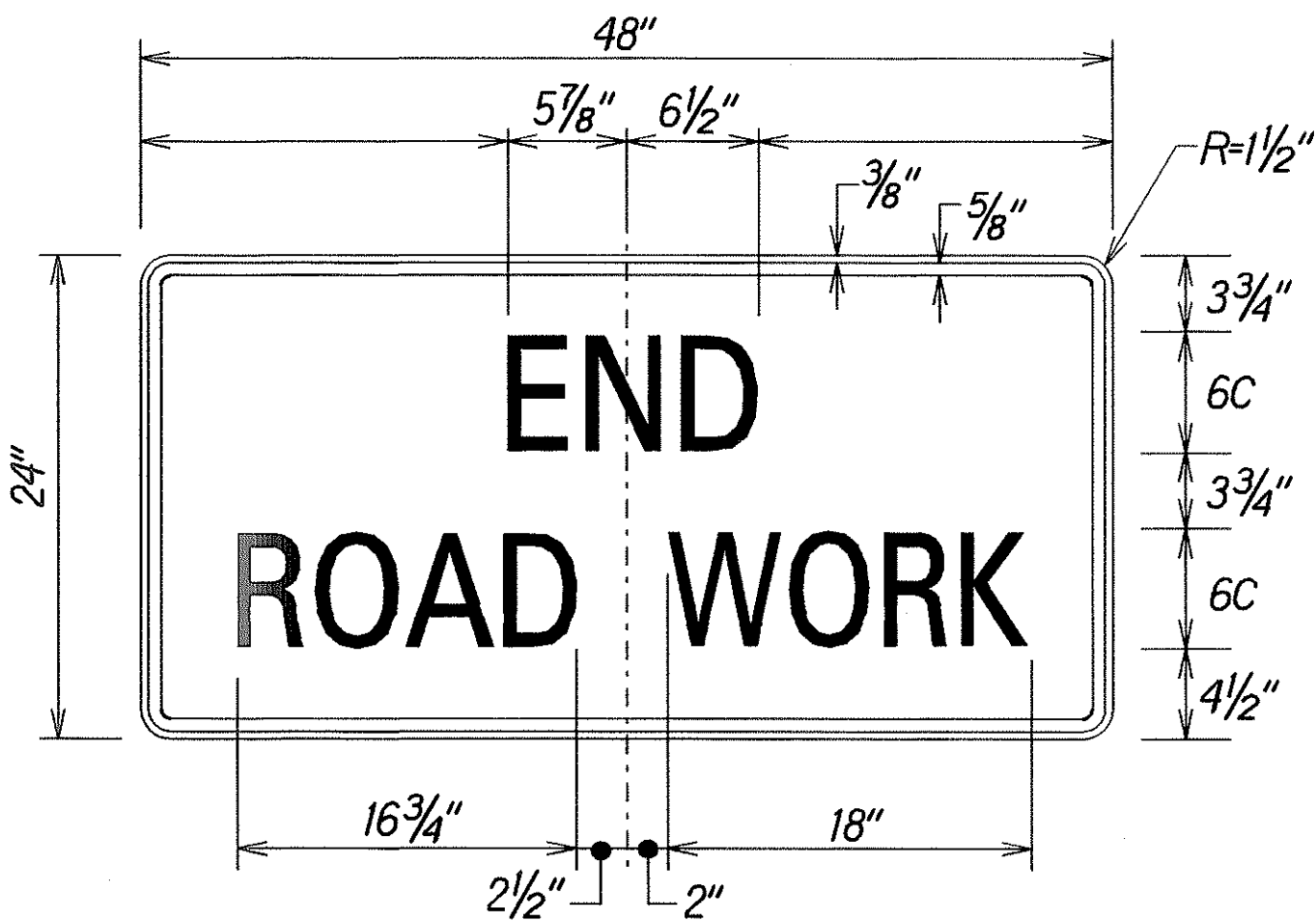
Not to Scale



CW20-1Ad

Scale: 1" = 1'-0"

Colors:
Legend: Black (Non Refl)
Background: Orange



CG20-2A

Scale: 1 1/2" = 1'-0"

Colors:
Legend: Black (Non Refl)
Background: Orange (Refl)

STATE OF HAWAII DEPARTMENT OF TRANSPORTATION HIGHWAYS DIVISION	
PAVEMENT MARKING LEGEND, DETAILS & NOTES	
HONOAPIILANI HIGHWAY RESURFACING Vicinity of Napilihaui, M.P. 28.60 to M.P. 29.20 and KAHEKILI HIGHWAY REPAIRS AND MAINTENANCE Honokohau to Papanahoa, M.P. 36.40 to M.P. 41.67	
Project No. 30A-01-07M	
Scale: As Noted	Date: February, 2007
SHEET No. 1 OF 1 SHEETS	

SURVEY PLOTTED BY	DATE
DRAWN BY	4/05
TRACED BY	
NOTE BOOK	
me3teddy	
QUANTITIES BY	
CHECKED BY	
ORIGINAL	
PLAN	