

ORIGINAL PLAN	SURVEY PLOTTED BY	DATE
	DESIGNED BY	
	NOTED BY	
	CHECKED BY	
No.		

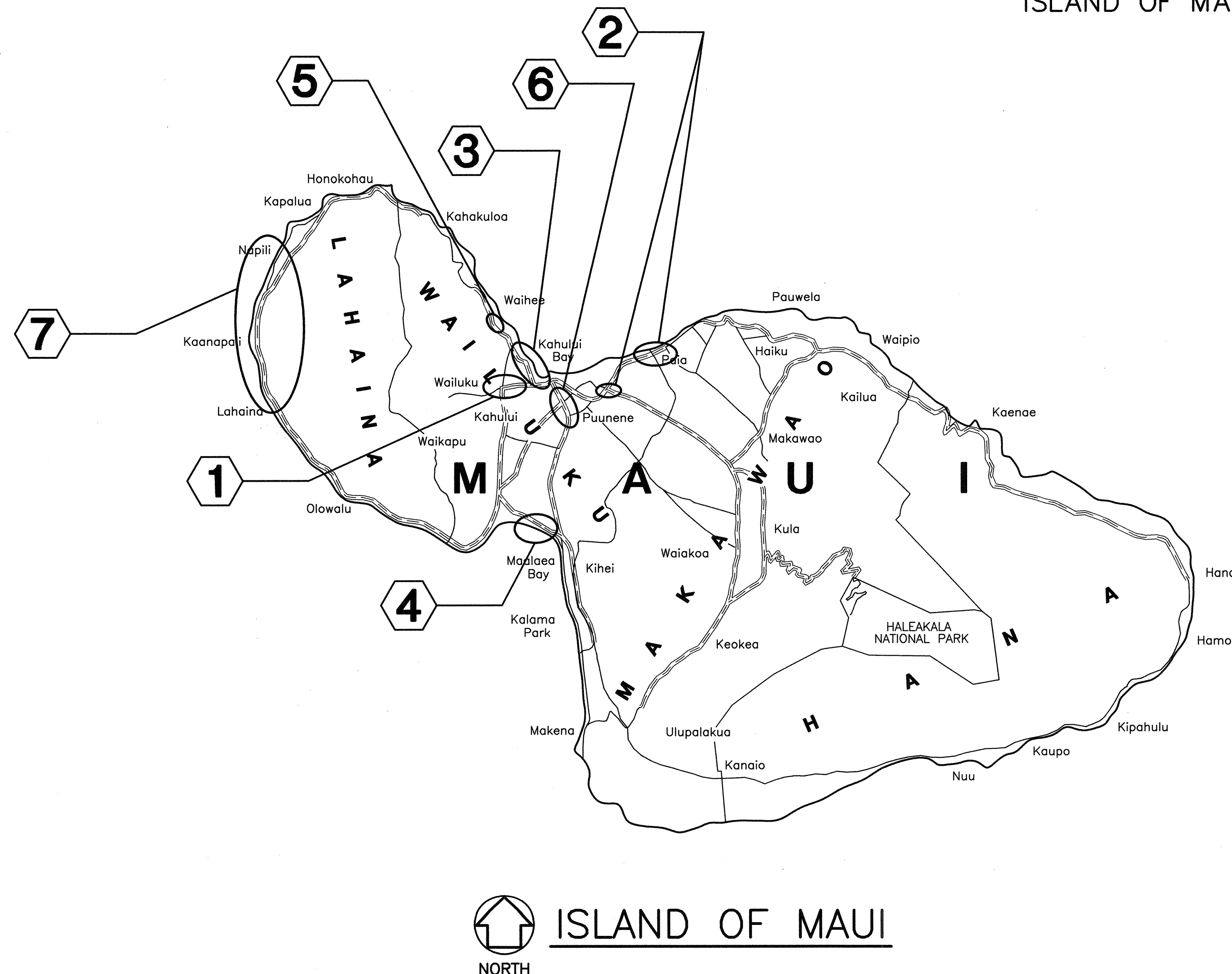
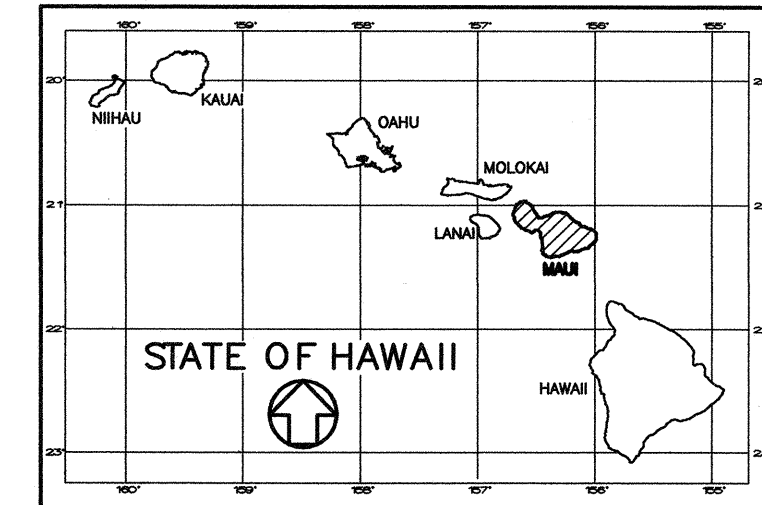

SATO & ASSOCIATES, INC. HWY-DS AUGUST 2004
DESIGNED BY 692-7545 PHONE DATE

INDEX TO DRAWINGS	
SHEET NO.	DESCRIPTION
1	TITLE SHEET
2	DETAILED INDEX & LEGEND
3	STANDARD PLANS SUMMARY
4-9	NOTES
10-11	LOCATION MAPS
12-21	DETAILS
22-52	CIVIL PLANS
53-58	TYPICAL TRAFFIC CONTROL PLANS
59-86	ELECTRICAL PLANS
87-109	CALL BOX PLANS

STATE OF HAWAII
DEPARTMENT OF TRANSPORTATION
 HIGHWAYS DIVISION
 HONOLULU, HAWAII

 PLANS FOR
PEDESTRIAN FACILITIES AND ADA COMPLIANCE
 AT VARIOUS LOCATIONS ON MAUI
FEDERAL AID PROJECT NO. CMAQ-0900(67)R
 DISTRICTS OF WAILUKU AND LAHAINA
 ISLAND OF MAUI

FED. ROAD DIST. NO.	STATE	FEDERAL - AID PROJ. NO.	FISCAL YEAR	SHEET NO.	TOTAL SHEETS
HAWAII	HAW.	CMAQ-0900(67)R	2004	1	109



— FEDERAL AID PROJECTS PREVIOUSLY CONSTRUCTED OR UNDER CONSTRUCTION

- PROJECT SITES**
- ① Main St.; Route 32
MILE POST 0.24
 - ② Hana Hwy.; Route 36
MILE POST 2.92 TO MILE POST 6.70
 - ③ Waiehu Beach Rd.; Route 3400
MILE POST 0.88 TO MILE POST 2.00
 - ④ North Kihei Rd.; Route 310
MILE POST 2.90
 - ⑤ Kahekili Hwy.; Route 340
MILE POST 0.67
 - ⑥ Puunene Ave.; Route 3500
MILE POST 0.06 TO MILE POST 0.35
 - ⑦ Honoapiilani Hwy.; Route 30
MILE POST 20.25 TO MILE POST 27.77

DIRECTOR,
 DEPARTMENT OF PUBLIC WORKS AND WASTE MANAGEMENT
 COUNTY OF MAUI
 (APPROVAL GRANTED FOR WORK WITHIN COUNTY RIGHT-OF-WAY ONLY)

9-30-04
DATE

DEPARTMENT OF TRANSPORTATION STATE OF HAWAII	
APPROVED:	
	8-31-04
DIR. OF TRANSPORTATION	DATE