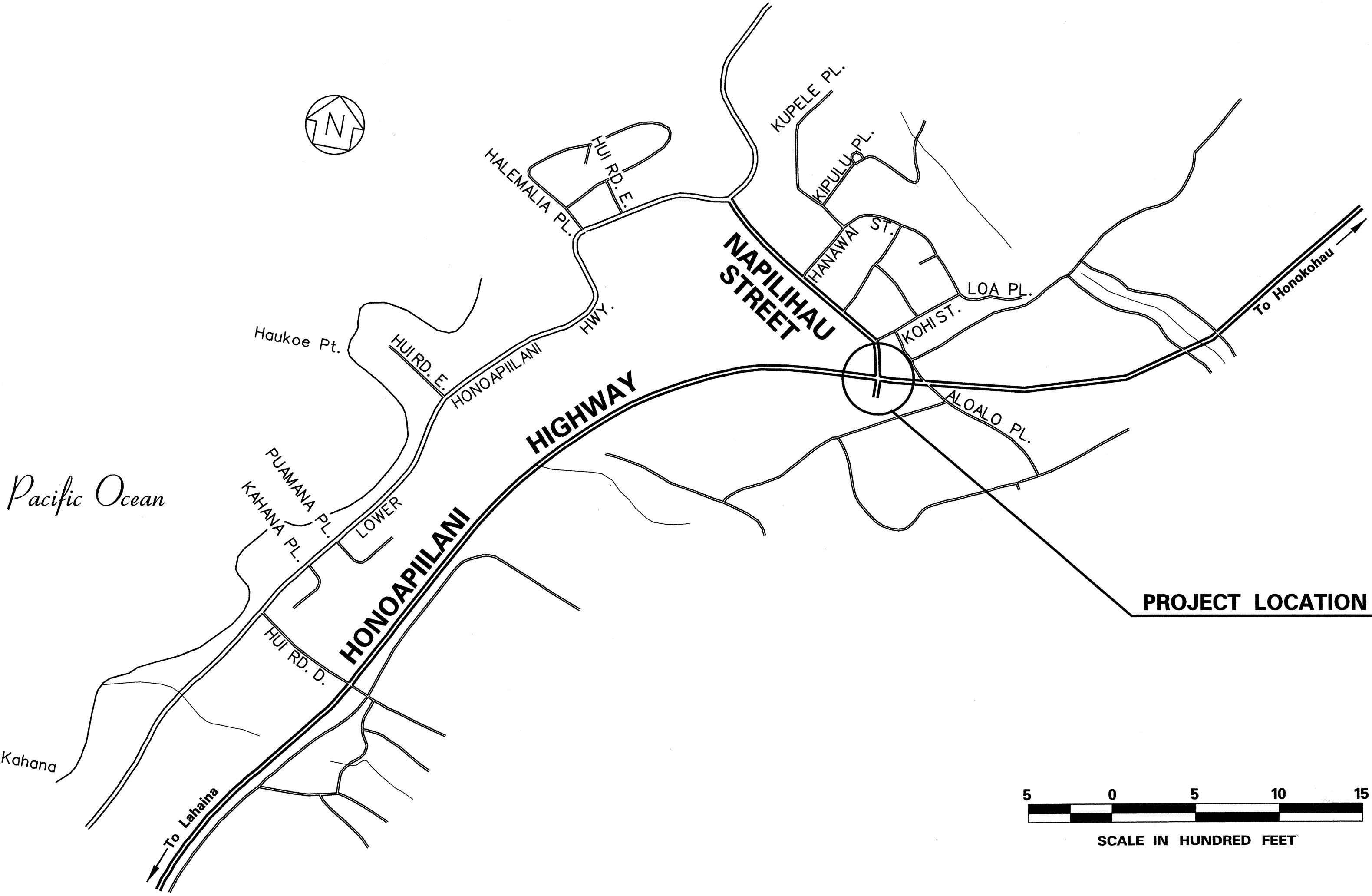


INDEX TO DRAWINGS	
SHEET NO.	DESCRIPTION
1	TITLE SHEET
2	STANDARD PLANS SUMMARY
3	GENERAL NOTES AND LEGEND
4	MAUI COUNTY GENERAL NOTES*
5	LAYOUT PLAN
6	GRADING PLAN
7	CROSS SECTIONS
8	DRAINAGE PLAN
9	DRAINAGE DETAILS
10 - 12	CURB RAMP DETAIL
13	TRAFFIC CONTROL PLAN
14	PAVEMENT MARKING LEGEND & NOTES
15	PAVEMENT MARKING & SIGNING PLAN
16	SIGN MOUNTING DETAIL
17	SIGN DETAILS AND TRAFFIC SUMMARIES
18	TRAFFIC SIGNAL LEGEND AND NOTES
19	TRAFFIC SIGNAL PLAN
20 - 26	TRAFFIC SIGNAL DETAILS
27	HIGHWAY STREET LIGHTING PLAN
28	HIGHWAY STREET LIGHTING NOTES
29	HIGHWAY STREET LIGHTING NOTES

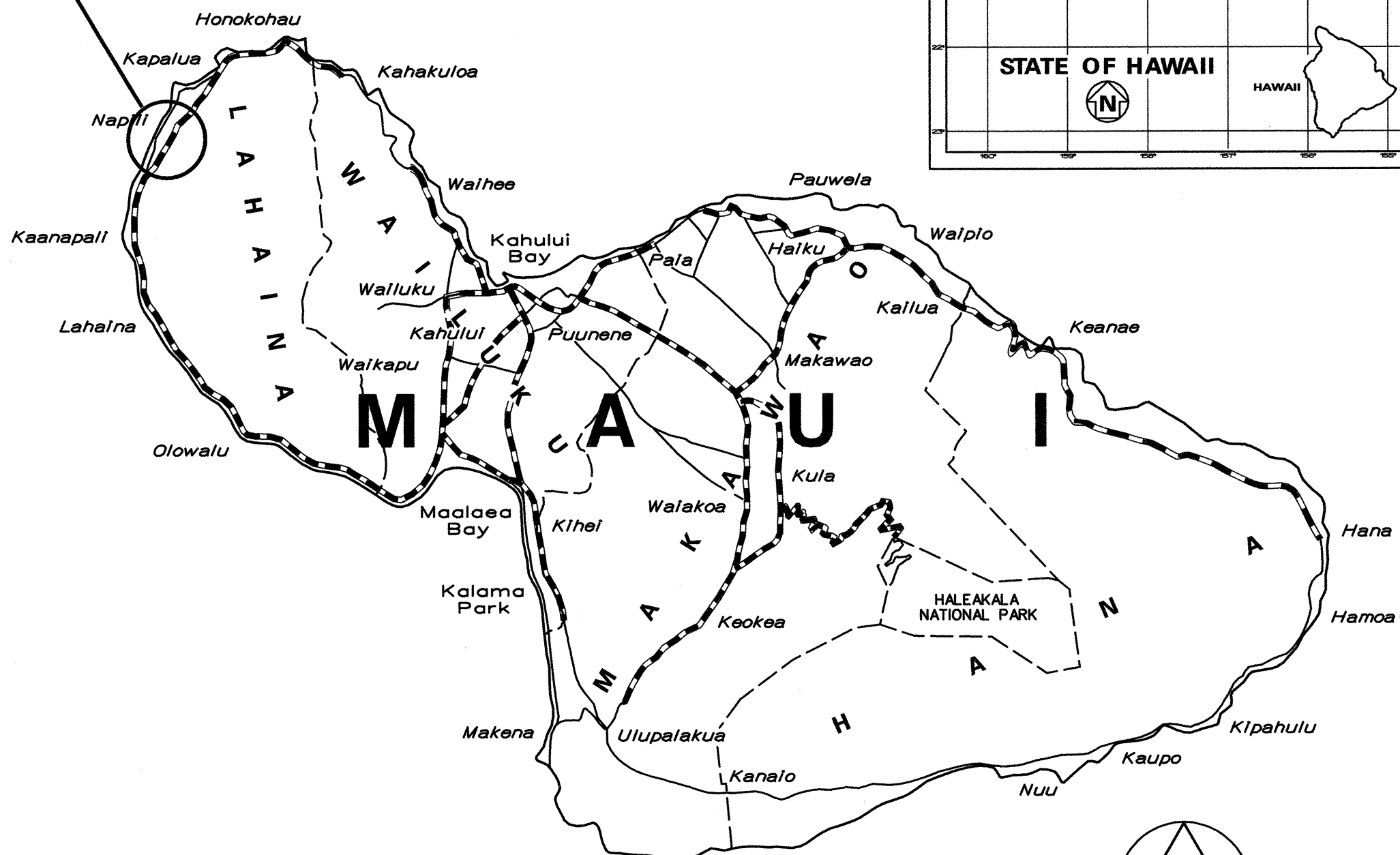
*See Sheet 4 for requirements for work to be performed within the Maui County Right-of-Way.

PAUL T. TANIGUCHI, LTD. DESIGNED BY
CASEY ABE P. S. & E. BY
692-7680 FEBRUARY 1999
PHONE DATE

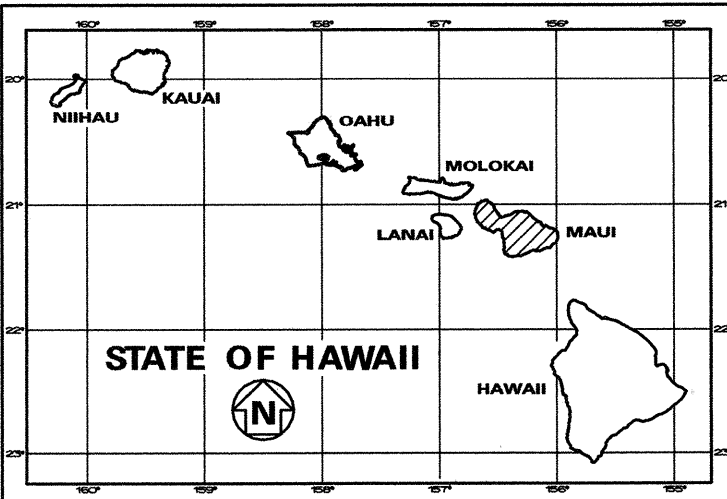
STATE OF HAWAII
DEPARTMENT OF TRANSPORTATION
HIGHWAYS DIVISION
HONOLULU, HAWAII
"AS-BUILT"
PLANS FOR
HONOAPILANI HIGHWAY
INSTALLATION OF TRAFFIC SIGNALS AT
NAPILIHOU STREET
FEDERAL AID PROJECT NO. STP-030-1(33)
DISTRICT OF LAHAINA
ISLAND OF MAUI



PROJECT LOCATION



FED. ROAD DIST. NO.	STATE	FED. AID PROJ. NO.	FISCAL YEAR	SHEET NO.	TOTAL SHEETS
HAWAII	HAW.	STP-030-1(33)	2000	1	29



----- FEDERAL AID PROJECTS PREVIOUSLY CONSTRUCTED OR UNDER CONSTRUCTION

MILE POST 28.90 TO MILE POST 29.10

CHANGES MADE DURING CONSTRUCTION HAVE BEEN INCORPORATED ON THESE PLANS EXCEPT CHANGES IN THE ORIGINAL THEORETICAL QUANTITIES. FOR ACTUAL QUANTITIES, REFER TO PROJECT LEDGER AND/OR COMPUTATION BOOK.
[Signature] 11/09/99
RESIDENT ENGINEER DATE

DEPARTMENT OF TRANSPORTATION
STATE OF HAWAII
APPROVED: *[Signature]* 7/30/99
DIR. OF TRANSPORTATION DATE