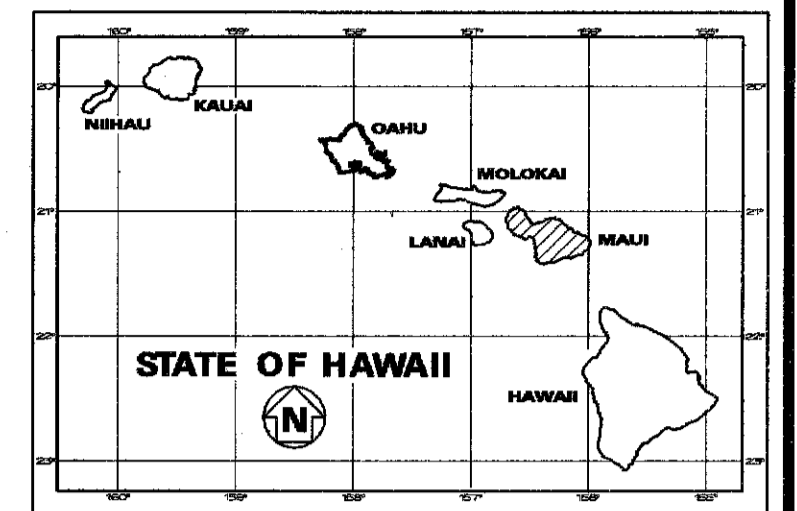
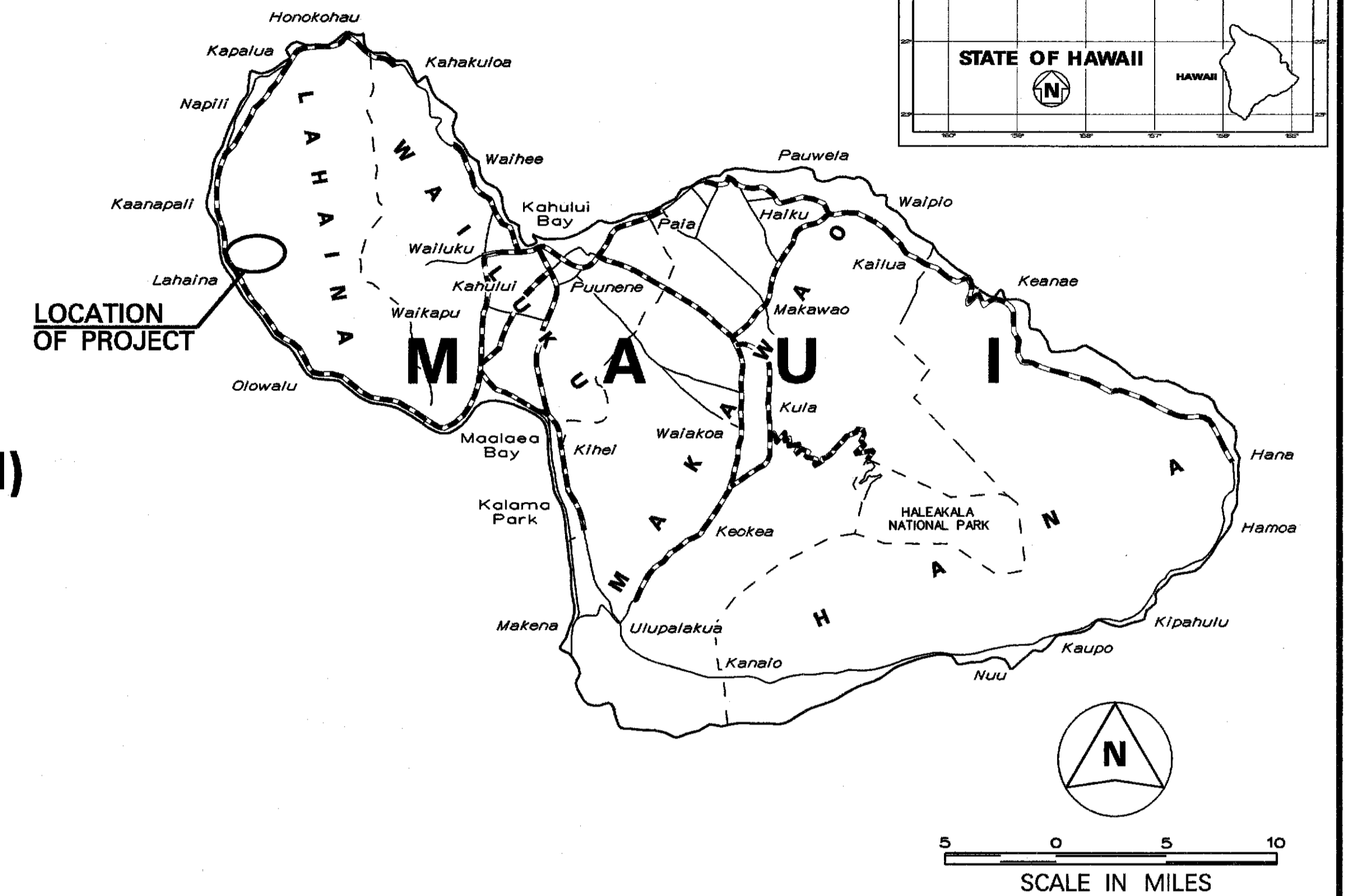


INDEX TO DRAWINGS	
SHEET NO.	DESCRIPTION
1	TITLE SHEET
2	STANDARD PLANS SUMMARY
3	GENERAL AND LANDSCAPING NOTES
4	CIVIL DETAILS
5	PLAN & LEGEND
6 - 9	ROADWAY PLANS
10	PAVEMENT MARKING LEGEND, DETAILS, NOTES AND SUMMARIES
11	SIGNING AND PAVEMENT MARKING PLAN

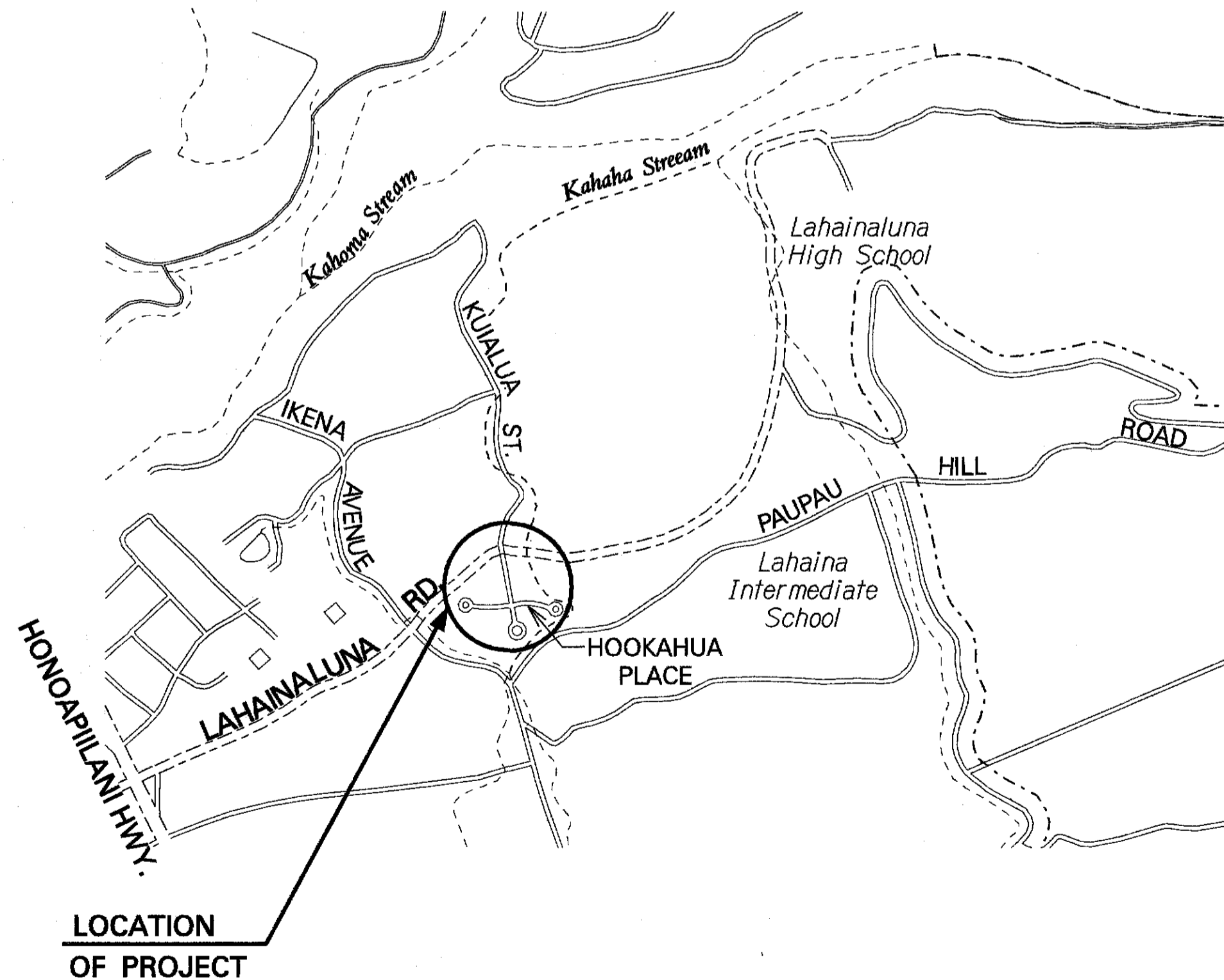
FED. ROAD DIST. NO.	STATE	PROJ. NO.	FISCAL YEAR	SHEET NO.	TOTAL SHEETS
HAWAII	HAW.	STP-030-1(22)	2001	1	11



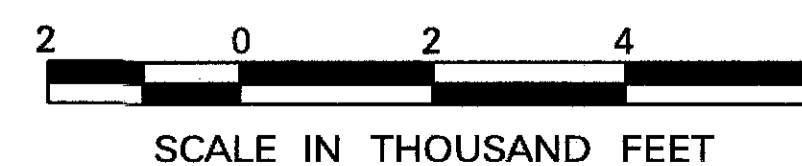
STATE OF HAWAII
 DEPARTMENT OF TRANSPORTATION
 HIGHWAYS DIVISION
 HONOLULU, HAWAII
"AS-BUILT"
 PLANS FOR
**HONOAPILANI HIGHWAY
 BYPASS LANDSCAPING
 KUIALUA STREET AND HOOKAHUA PLACE (PHASE III)
 PROJECT NO. STP-030-1(22)**
 DISTRICT OF LAHAINA
 ISLAND OF MAUI



--- FEDERAL AID PROJECTS PREVIOUSLY CONSTRUCTED OR UNDER CONSTRUCTION



LOCATION PLAN



HWY-DD DESIGNED BY
 K. TATSUGUCHI
 P.S. & E. BY
 692-7578 PHONE
 SEPT., 2000 DATE

CHANGES MADE DURING CONSTRUCTION HAVE BEEN INCORPORATED ON THESE PLANS EXCEPT CHANGES IN THE ORIGINAL THEORETICAL QUANTITIES. FOR ACTUAL QUANTITIES, REFER TO PROJECT LEDGER AND/OR COMPUTATION BOOK.
[Signature] 8/26/15
 RESIDENT ENGINEER DATE

DEPARTMENT OF TRANSPORTATION
 STATE OF HAWAII
 APPROVED:
[Signature] 11/28/00
 DIR. OF TRANSPORTATION DATE