

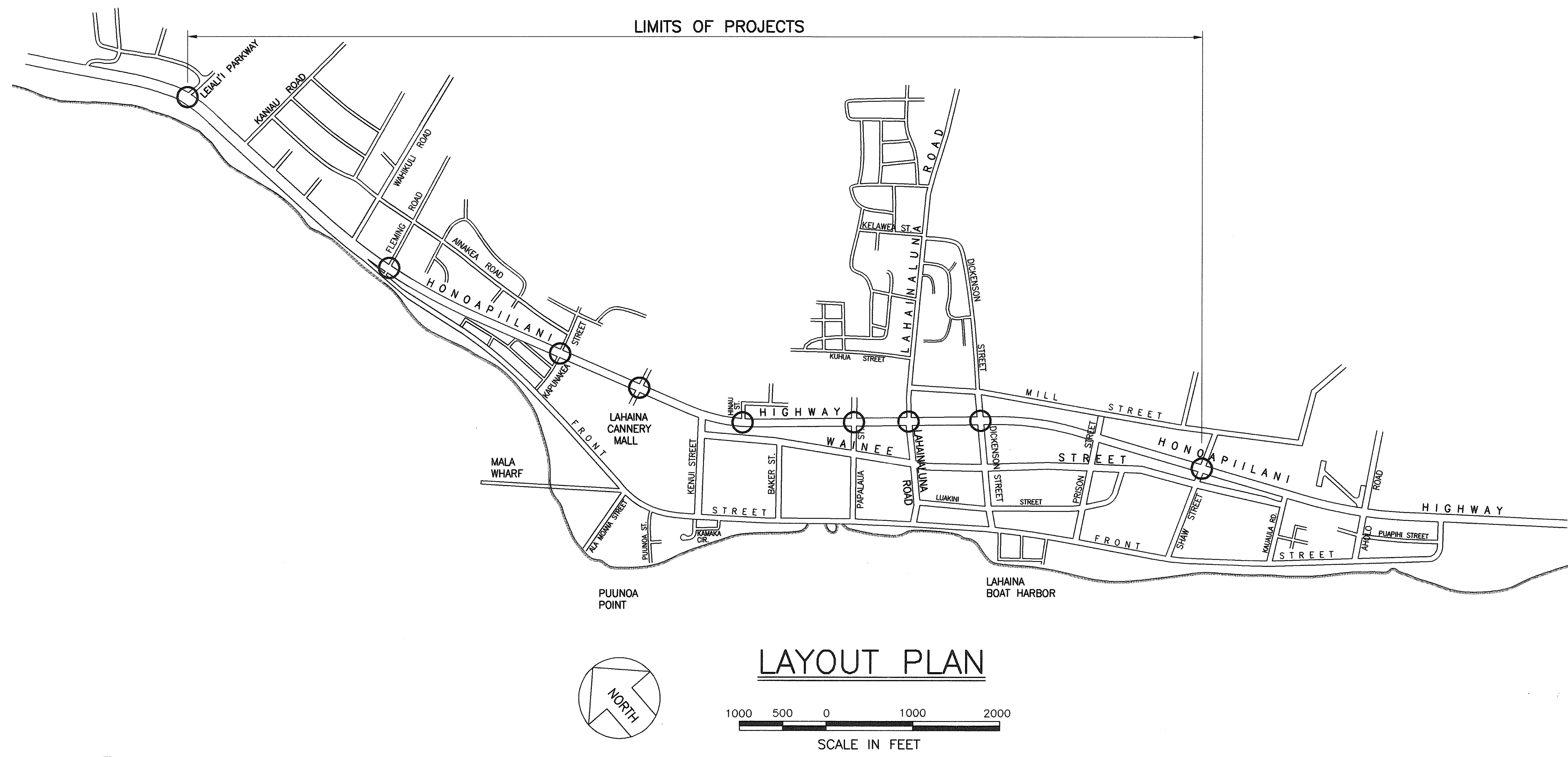
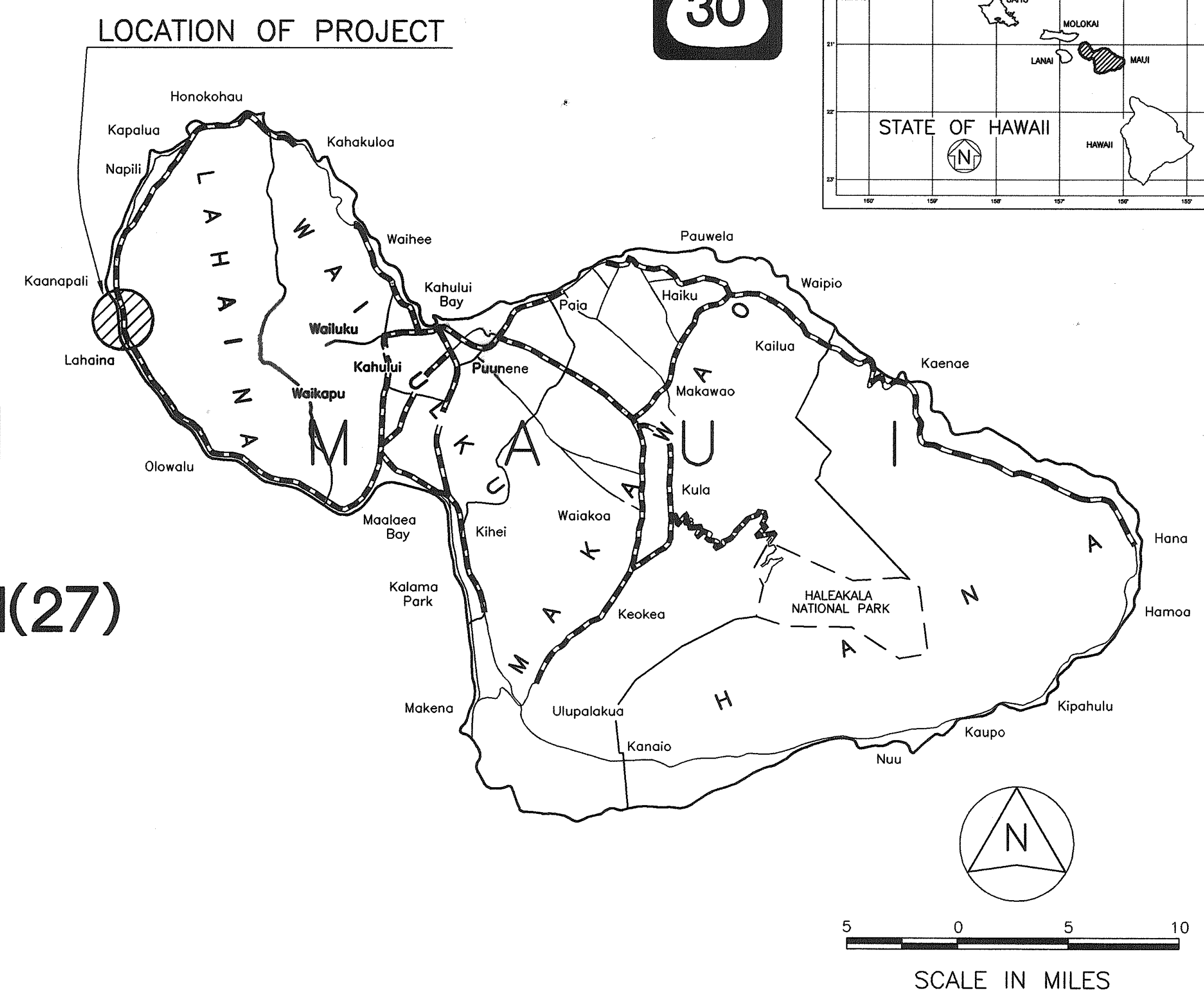
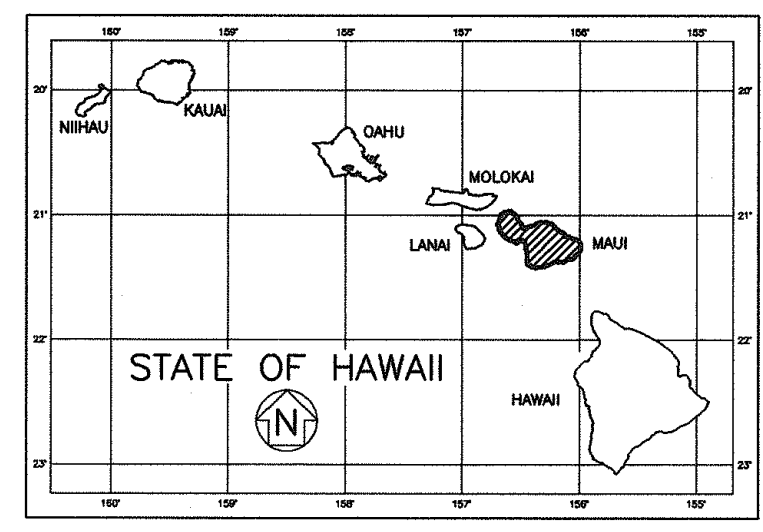

ATA DESIGNED BY  
KARL KUNISHIGE  
692-7679  
MAY 1999  
P. S. & E. BY  
PHONE  
DATE

FN: 0-56-24\TILESHT.DWG  
123889

INDEX TO DRAWINGS	
SHEET NO.	DESCRIPTION
1	TITLE SHEET
2	STANDARD PLANS SUMMARY
3	SIGNING AND STRIPING PLAN AT LAHAINALUNA RD.
4	TRAFFIC SIGNAL NOTES, LEGEND AND DETAILS
5	CONSTRUCTION NOTES AND DETAILS
6	TRAFFIC SIGNAL PLAN HONOAPIILANI HWY. AT LEIALI'I PKWY.
7	TRAFFIC SIGNAL PLAN HONOAPIILANI HWY. AT FLEMING RD.
8	TRAFFIC SIGNAL PLAN HONOAPIILANI HWY. AT KAPUNAKEA ST.
9	TRAFFIC SIGNAL PLAN HONOAPIILANI HWY. AT LAHAINA CANNERY MALL
10	TRAFFIC SIGNAL PLAN HONOAPIILANI HWY. AT HINAU ST.
11	TRAFFIC SIGNAL PLAN HONOAPIILANI HWY. AT PAPALAU ST.
12	TRAFFIC SIGNAL PLAN HONOAPIILANI HWY. AT LAHAINALUNA RD.
13	TRAFFIC SIGNAL PLAN HONOAPIILANI HWY. AT DICKENSON ST.
14	TRAFFIC SIGNAL PLAN HONOAPIILANI HWY. AT SHAW ST.
15	MISCELLANEOUS DETAILS
16	MISCELLANEOUS DETAILS
17	CURB RAMP DETAILS
18	TRAFFIC SIGNAL PULLBOX DETAILS
19	STREET NAME SIGN DETAILS

STATE OF HAWAII  
DEPARTMENT OF TRANSPORTATION  
HIGHWAYS DIVISION  
HONOLULU, HAWAII  
"AS-BUILT"  
PLANS FOR  
HONOAPIILANI HIGHWAY  
TRAFFIC SIGNAL MODERNIZATION  
KAANAPALI TOWARDS LAHAINA  
FEDERAL AID PROJECT NO. NH-STP-030-1(27)  
DISTRICT OF LAHAINA  
ISLAND OF MAUI

FED. ROAD DIST. NO.	STATE	FED. AID PROJ. NO.	FISCAL YEAR	SHEET NO.	TOTAL SHEETS
HAWAII	HAW.	NH-STP-030-1(27)	2000	1	19



FEDERAL AID PROJECTS PREVIOUSLY CONSTRUCTED OR UNDER CONSTRUCTION  
MILE POST 23.02 TO MILE POST 20.28

CHANGES MADE DURING CONSTRUCTION HAVE BEEN INCORPORATED ON THESE PLANS EXCEPT CHANGES IN THE ORIGINAL THEORETICAL QUANTITIES. FOR ACTUAL QUANTITIES, REFER TO PROJECT LEDGER AND/OR COMPUTATION BOOK.

RESIDENT ENGINEER  
DATE 5/12/09

DEPARTMENT OF TRANSPORTATION  
STATE OF HAWAII  
APPROVED: 7/13/99  
DIR. OF TRANSPORTATION DATE