

INDEX TO DRAWINGS	
SHT. NO.	DESCRIPTION
1	TITLE SHEET
2-4	WATER POLLUTION & EROSION CONTROL NOTES
5	EROSION CONTROL DETAILS
6	BMP PLAN
7-14	STRUCTURAL PLANS

STATE OF HAWAII

DEPARTMENT OF TRANSPORTATION

HIGHWAYS DIVISION

HONOLULU, HAWAII

"AS-BUILT"

PLANS FOR

PAPANAHOA STREAM BRIDGE

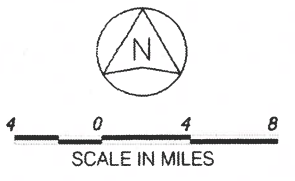
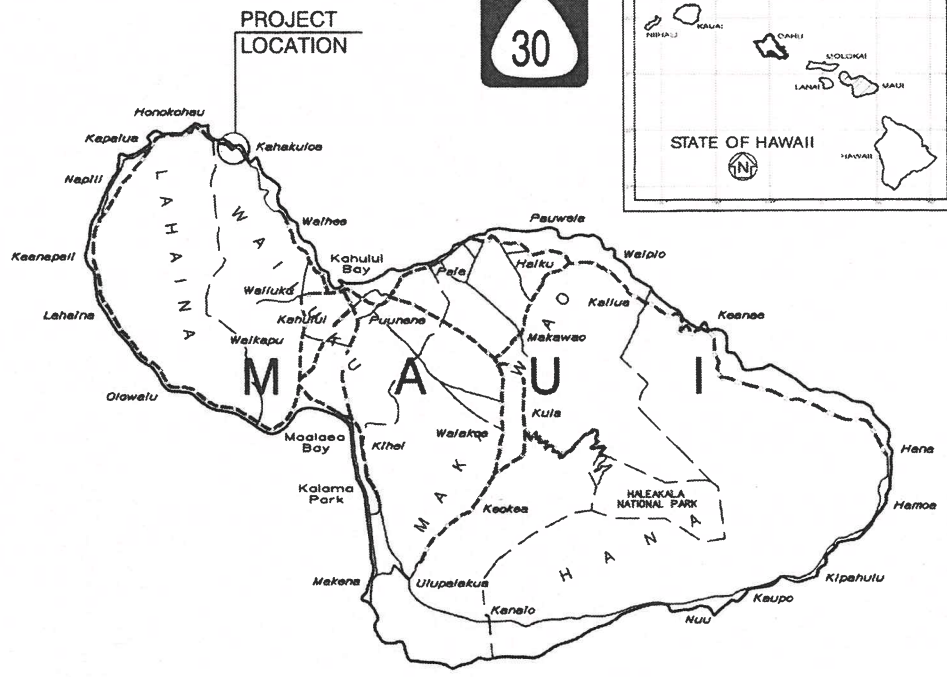
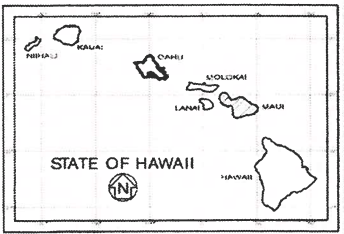
MAINTENANCE REPAIRS

PROJECT NO. HWY-M-06-19M

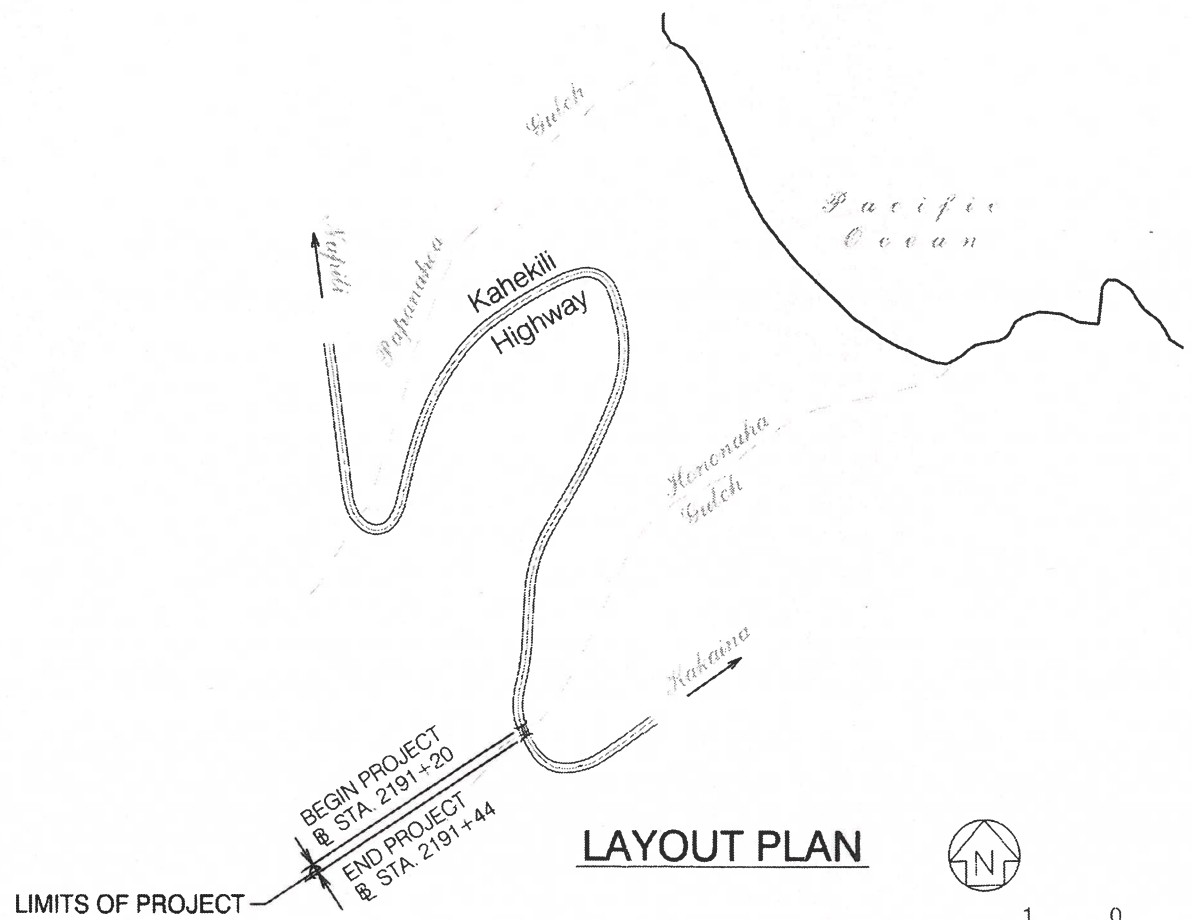
DISTRICT OF WAILUKU

ISLAND OF MAUI

FED. ROAD DIST. NO.	STATE	PRJ. NO.	FISCAL YEAR	SHEET NO.	TOTAL SHEETS
HAWAII	HAW.	HWY-M-06-19M	2020	1	14




MILE POST 41.32 TO MILE POST 41.33



LAYOUT PLAN

GROSS LENGTH OF PROJECT.....0.0045 MILES  
 NET LENGTH OF PROJECT.....0.0045 MILES



CHANGES MADE DURING CONSTRUCTION HAVE BEEN INCORPORATED ON THESE PLANS EXCEPT CHANGES IN THE ORIGINAL THEORETICAL QUANTITIES. FOR ACTUAL QUANTITIES, REFER TO PROJECT LEDGER AND/OR COMPUTATION BOOK.

*[Signature]*  
 RESIDENT ENGINEER  
 3/30/22  
 DATE

DEPARTMENT OF TRANSPORTATION STATE OF HAWAII	
APPROVED <i>[Signature]</i> DIR. OF TRANSPORTATION	1/9/20 DATE

DESIGNED BY  
 KSF, INC.

MANAGED BY  
 HWY-DB

PHONE  
 692-7611

DATE  
 DEC. 2019