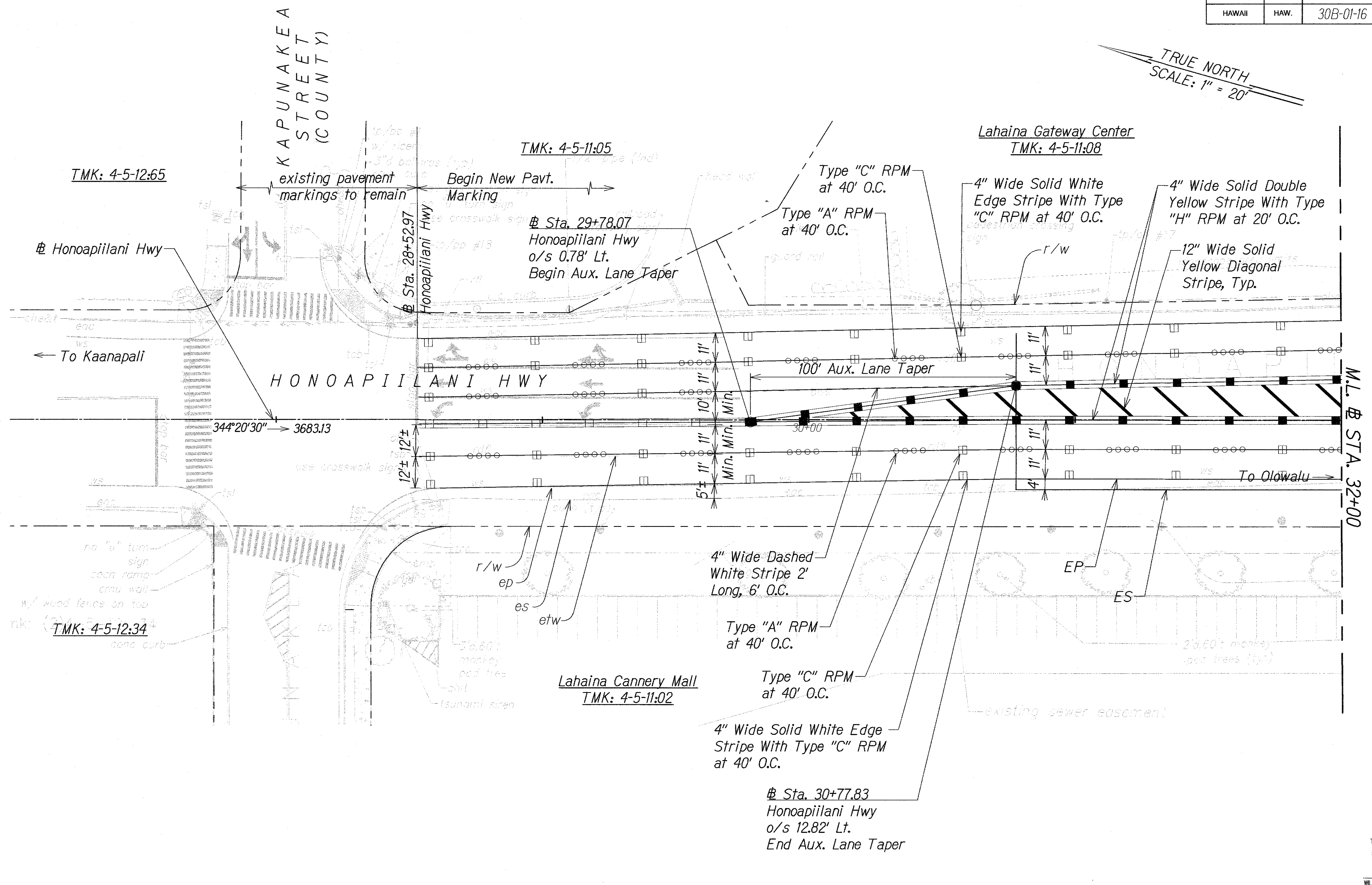



FED. ROAD DIST. NO.	STATE	PROJ. NO.	FISCAL YEAR	SHEET NO.	TOTAL SHEETS
HAWAII	HAW.	30B-01-16	2016	C.O. 34	77

TRUE NORTH  
SCALE: 1" = 20'



SURVEY PLOTTED BY	DATE
DRAWN BY	
DESIGNED BY	
QUANTITIES BY	
CHECKED BY	
ORIGINAL PLAN No.	



THIS WORK WAS PREPARED BY ME OR UNDER MY SUPERVISION.  
*Wilson Okamoto*  
 WILSON OKAMOTO CORPORATION LIC. EXP. DATE APRIL 30, 2018

STATE OF HAWAII  
 DEPARTMENT OF TRANSPORTATION  
 HIGHWAYS DIVISION  
**PAVEMENT MARKING  
 AND SIGNING PLANS**

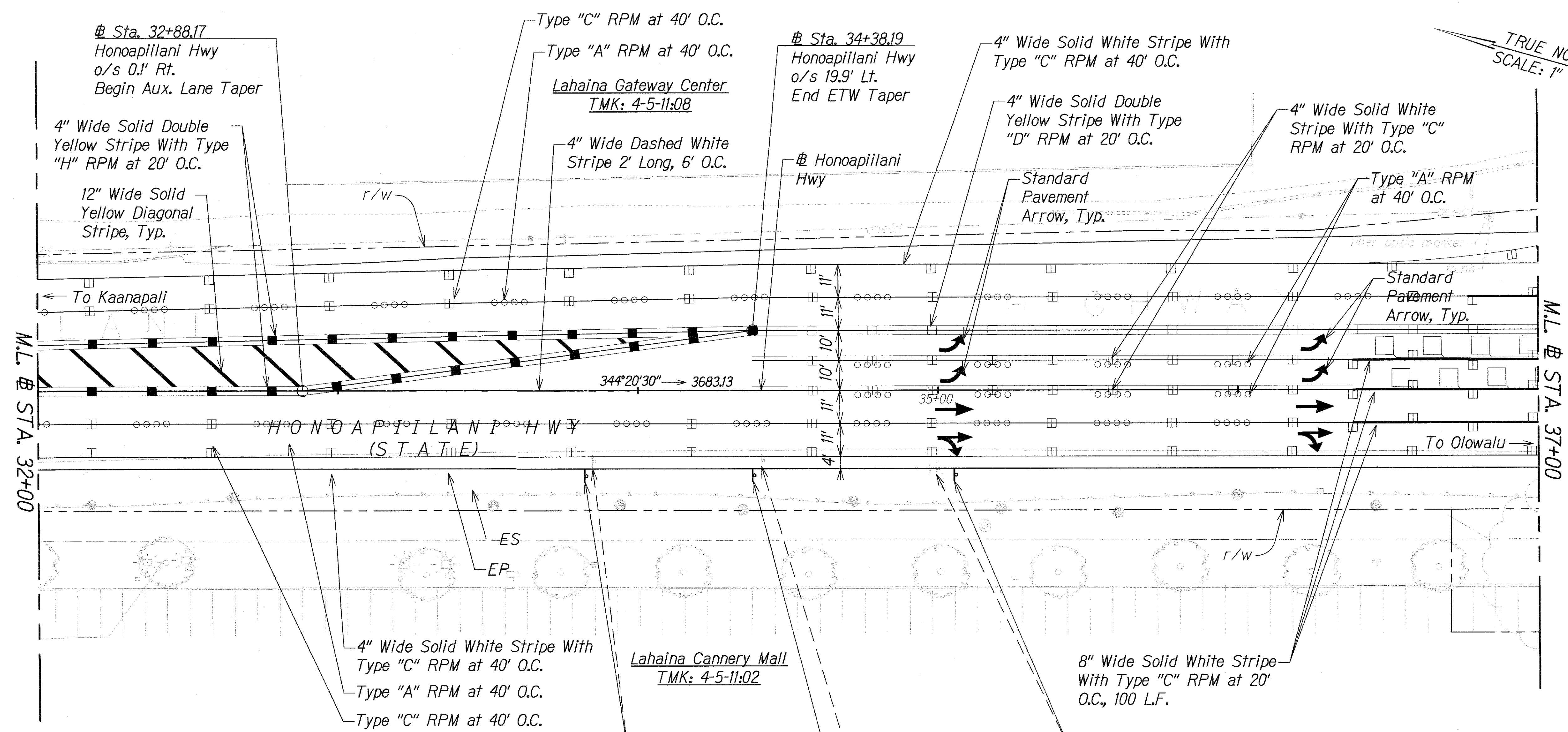
**HONOAPIILANI HIGHWAY IMPROVEMENTS**  
 Kapunakea Street to Keawe Street  
 Proj. No. 30B-01-16  
 Scale: 1" = 20' Date: April 2016

SHEET No. PM-1 OF 3 SHEETS

2 r8/8/17 Revised Lane Layout

DATE	REVISION
------	----------

FED. ROAD DIST. NO.	STATE	PROJ. NO.	FISCAL YEAR	SHEET NO.	TOTAL SHEETS
HAWAII	HAW.	30B-01-16	2016	C.O. 35	77



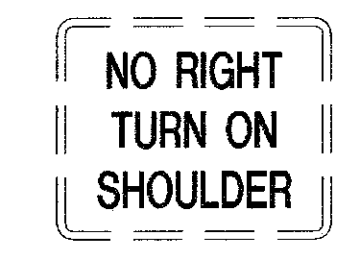
TRUE NORTH  
SCALE: 1" = 20'

SURVEY PLOTTED BY	DATE
DRAWN BY	
DESIGNED BY	
QUANTITIES BY	
CHECKED BY	
ORIGINAL PLAN	
NOTE BOOK	
No.	

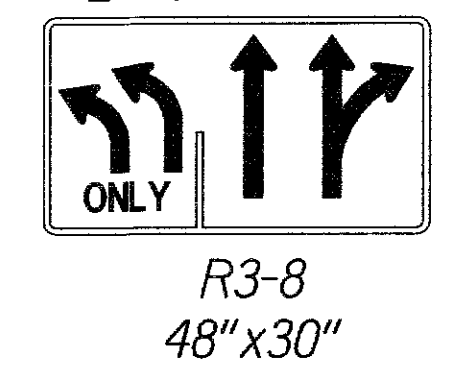
Replace exist. "Bike Route" sign and post with New Sign and Post



Remove exist. "No Right Turn On Shoulder" sign and post




Install New Sign and 2-Post



Replace Exist. "Speed Limit" Sign and 2-Post with New Sign and 2-Post



R2-1(40)  
30" x 36"



THIS WORK WAS PREPARED BY ME OR UNDER MY SUPERVISION.  
APRIL 30, 2016  
WILSON OKAMOTO CORPORATION LIC. EXP. DATE

STATE OF HAWAII  
DEPARTMENT OF TRANSPORTATION  
HIGHWAYS DIVISION  
**PAVEMENT MARKING  
AND SIGNING PLANS**


HONOAPIILANI HIGHWAY IMPROVEMENTS  
Kapunakea Street to Keawe Street  
Proj. No. 30B-01-16  
Scale: 1" = 20' Date: April 2016

SHEET No. PM-2 OF 3 SHEETS


r8/8/17 Revised Lane Layout

DATE	REVISION
------	----------

FED. ROAD DIST. NO.	STATE	PROJ. NO.	FISCAL YEAR	SHEET NO.	TOTAL SHEETS
HAWAII	HAW.	30B-01-16	2016	C.O. 36	77



R1-5  
36"x36"



D11-1  
18"x24"

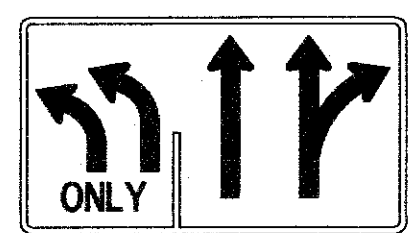
Remove Exist. Bike Route Sign and Post

Lahaina Gateway Center  
TMK: 4-5-11:08

Sta. 37+38.17  
Honoapiilani Hwy  
o/s of Rt.  
Begin Offset Taper

M.L. STA. 37+00

Lahaina Cannery Mall  
TMK: 4-5-11:02



R3-8  
48"x30"

- (A) 4" Wide Double Yellow Stripe with Type "D" RPM at 20' O.C.
- (B) 4" Wide Solid White Stripe with Type "C" RPM at 40' O.C.
- (C) 8" Wide Solid White Stripe with Type "C" RPM at 20' O.C.
- (D) 4" Wide Solid Double Yellow Stripe with Type "H" RPM at 20' O.C.
- (E) 4" Wide Dashed White Guide Stripe 2' Long, 6' O.C.
- (F) 4" Wide Dashed Yellow Guide Stripe 2' Long, 6' O.C.
- (G) 12" Wide Solid White Stripe
- (H) Pedestrian Crosswalk Striping, Std Plan TE-28A

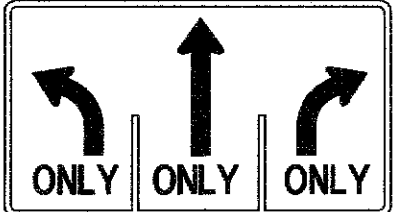
White Yield Stripe  
8" Wide White Diagonal Stripe

8" Wide Solid White Stripe

4" Wide Solid White Guide Stripe

KEAWE STREET  
(COUNTY)

R3-8  
48"x30"



Install New Sign and 2-Post

TMK: 4-5-11:09

12" Wide Solid White Diagonal Shoulder Marking, Typ. Std Plan TE-27

Standard Arrow and "ONLY" Word Pav't Markings at 50' o.c., Typ.

Lane Drop Markings, Std Plan TE-28

HONOAPIILANI HWY (STATE)

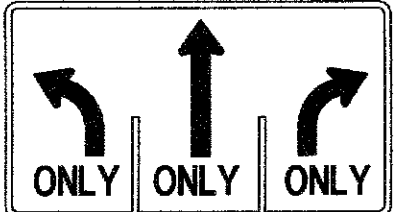
344°20'30" → 3683.13

Type "C" RPM at 40' O.C.

Type "A" RPM at 40' O.C.

12" Wide Solid Yellow Diagonal Stripe


Lahaina Cannery Mall  
TMK: 4-5-11:02



R3-8  
48"x30"

Install New Sign and 2-Post

Sta. 41+18.54  
Honoapiilani Hwy  
o/s 9.07' Lt.  
End Offset Taper  
Match to exist. striping



THIS WORK WAS PREPARED BY ME OR UNDER MY SUPERVISION.  
APRIL 30, 2018  
WILSON OKAMOTO CORPORATION LIC. EXP. DATE

STATE OF HAWAII  
DEPARTMENT OF TRANSPORTATION  
HIGHWAYS DIVISION  
**PAVEMENT MARKING AND SIGNING PLANS**  
HONOAPIILANI HIGHWAY IMPROVEMENTS  
Kapunakea Street to Keawe Street  
Proj. No. 30B-01-16  
Scale: 1" = 20' Date: April 2016  
SHEET No. PM-3 OF 3 SHEETS

2/8/17 Revised Lane Layout; Added signs

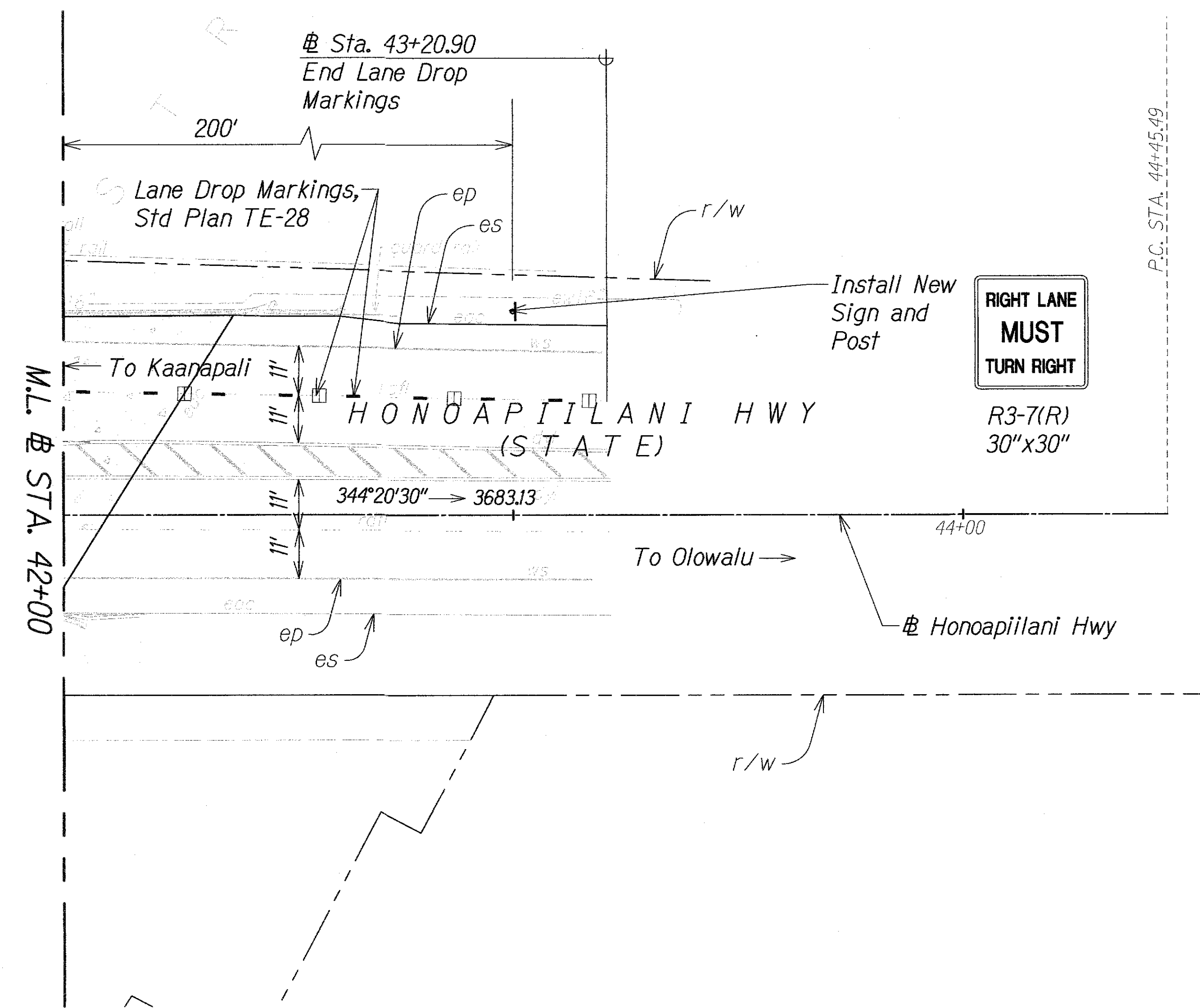
DATE REVISION

SURVEY PLOTTED BY	DATE
DESIGNED BY	
TRACED BY	
QUANTITIES BY	
CHECKED BY	
ORIGINAL PLAN No.	


2

FED. ROAD DIST. NO.	STATE	PROJ. NO.	FISCAL YEAR	SHEET NO.	TOTAL SHEETS
HAWAII	HAW.	30B-01-16	2016	C.O. 36S-1	77

TRUE NORTH  
SCALE: 1" = 20'



DATE	BY
DESIGNED BY	DATE
TRACED BY	BY
DESIGNED BY	DATE
QUANTITIES BY	BY
CHECKED BY	DATE
ORIGINAL PLAN	No.
NOTE BOOK	No.



THIS WORK WAS PREPARED BY ME OR UNDER MY SUPERVISION.  
*[Signature]*  
 WILSON OKAMOTO CORPORATION LIC. EXP. DATE APRIL 30, 2018

STATE OF HAWAII  
 DEPARTMENT OF TRANSPORTATION  
 HIGHWAYS DIVISION  
**PAVEMENT MARKING AND SIGNING PLANS**  
 HONOAPIILANI HIGHWAY IMPROVEMENTS  
 Kapunakea Street to Keawe Street  
 Proj. No. 30B-01-16  
 Scale: 1" = 20' Date: April 2016  
 SHEET No. PM-4 OF 3 SHEETS

2 r8/8/17 Added sheet

DATE	REVISION

C.O. 36S-1