

INDEX TO DRAWINGS	
SHEET NO.	DESCRIPTION
1	TITLE SHEET
2	STANDARD PLAN SUMMARY
3	GENERAL NOTES & LEGEND
4 - 5	WATER POLLUTION & EROSION CONTROL NOTES
6 - 7	TYPICAL SECTION & DETAILS
8	ROADWAY PLAN
9	PAVEMENT MARKING, LEGEND, DETAILS & NOTES
10	PAVEMENT MARKING & SIGNING PLAN
11	WORK ZONE SIGNING PLAN, NOTES & DETAILS
12	GALVANIZED SQUARE TUBE SIGN POST MOUNTING
13	TRAFFIC SIGNAL NOTES & LEGEND
14	TRAFFIC SIGNAL PLAN
15	ELECTRICAL SYMBOLS & NOTES
16 - 17	SITE ELECTRICAL PLAN
18 - 19	MISCELLANEOUS DETAILS
20	STREET LIGHT STANDARD DETAILS
21	ONE-LINE DIAGRAMS

STATE OF HAWAII

DEPARTMENT OF TRANSPORTATION

HIGHWAYS DIVISION

HONOLULU, HAWAII

"AS-BUILT"

PLANS FOR

HONOAPIILANI HIGHWAY

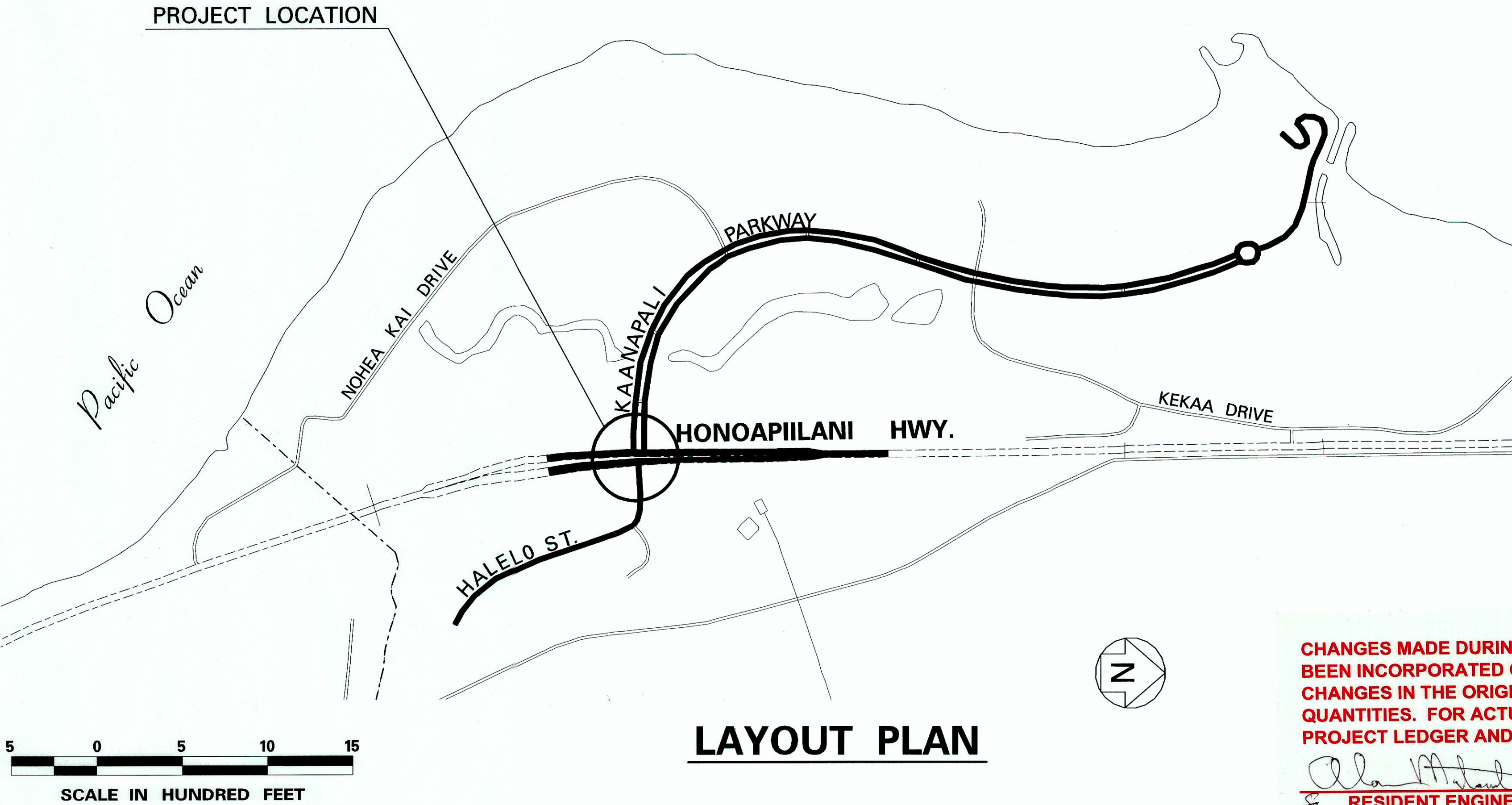
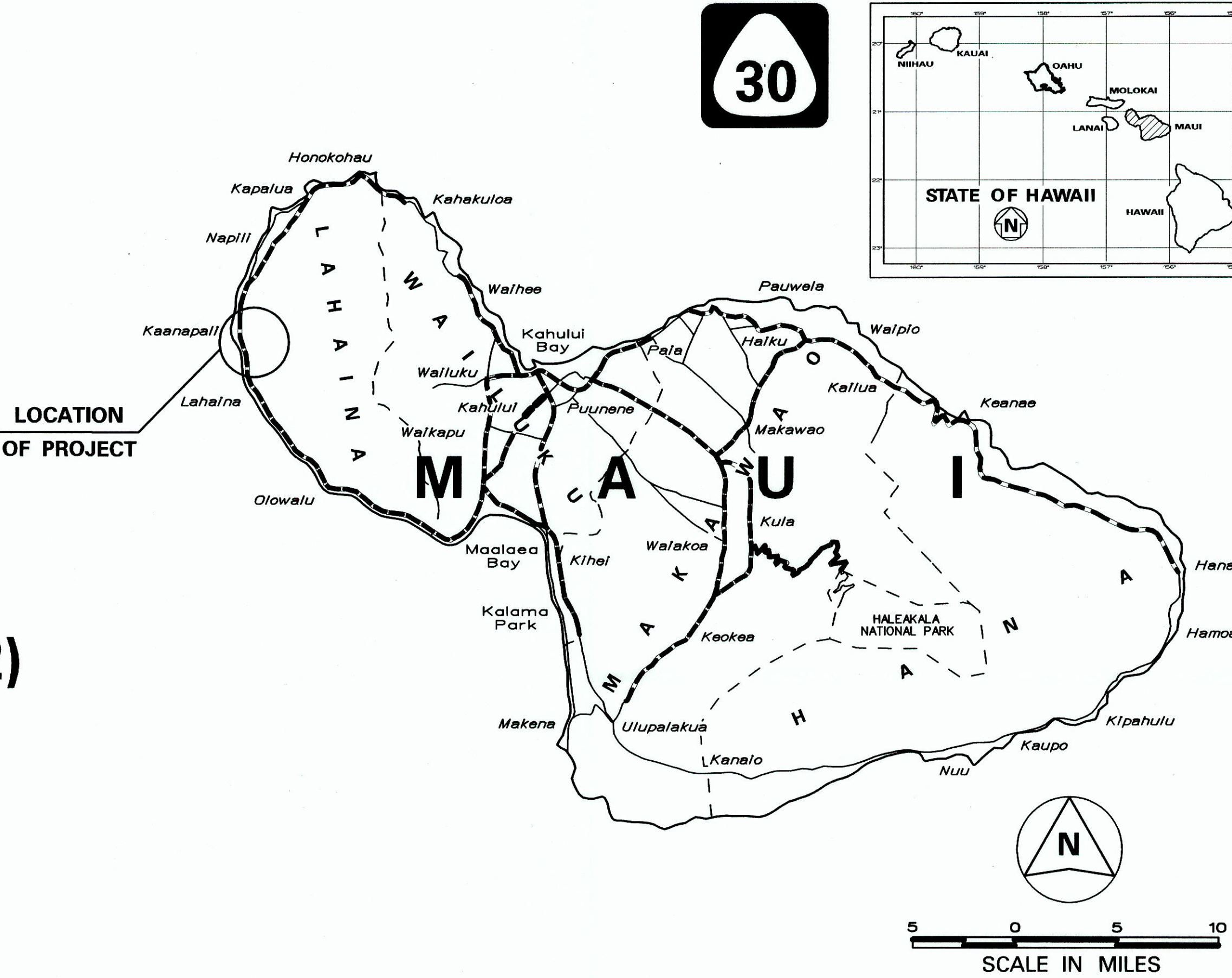
SAFETY IMPROVEMENTS AT

KAANAPALI PARKWAY AND HALELO STREET

FEDERAL AID PROJECT NO. HSIP-030-1(42)

DISTRICT OF LAHAINA

ISLAND OF MAUI



----- FEDERAL AID PROJECTS PREVIOUSLY CONSTRUCTED OR UNDER CONSTRUCTION

MILE POST 23.70 TO MILE POST 24.20


DESIGN DESIGNATION

	M.P. 23.70 TO M.P. 23.89	M.P. 23.89 TO M.P. 24.20
DATA		
2012 ADT.....	41,900	36,100
2022 ADT.....	48,000	41,400
2032 ADT.....	53,500	46,100
DHV.....	4,280	3,690
DESIGN K.....	8.0	8.0
DESIGN D.....	55/45	50/50
DESIGN T.....	3.5	3.5
T24.....	3.5	3.5

CHANGES MADE DURING CONSTRUCTION HAVE BEEN INCORPORATED ON THESE PLANS EXCEPT CHANGES IN THE ORIGINAL THEORETICAL QUANTITIES. FOR ACTUAL QUANTITIES, REFER TO PROJECT LEDGER AND/OR COMPUTATION BOOK.


 RESIDENT ENGINEER

3/28/16
 DATE

DEPARTMENT OF TRANSPORTATION
 STATE OF HAWAII
 APPROVED:

 DIR. OF TRANSPORTATION