

INDEX TO DRAWINGS	
SHEET NO.	DESCRIPTION
1	TITLE SHEET
2	STANDARD PLANS SUMMARY
3	GENERAL NOTES, LEGEND AND TYPICAL SECTIONS
4	ROADWAY PLAN
5	PAVEMENT MARKING LEGEND, DETAILS AND NOTES
6	SIGNING AND PAVEMENT MARKING PLAN
7	TRAFFIC CONTROL PLAN

STATE OF HAWAII

DEPARTMENT OF TRANSPORTATION

HIGHWAYS DIVISION

HONOLULU, HAWAII

PLANS FOR

HONOAPIILANI HIGHWAY

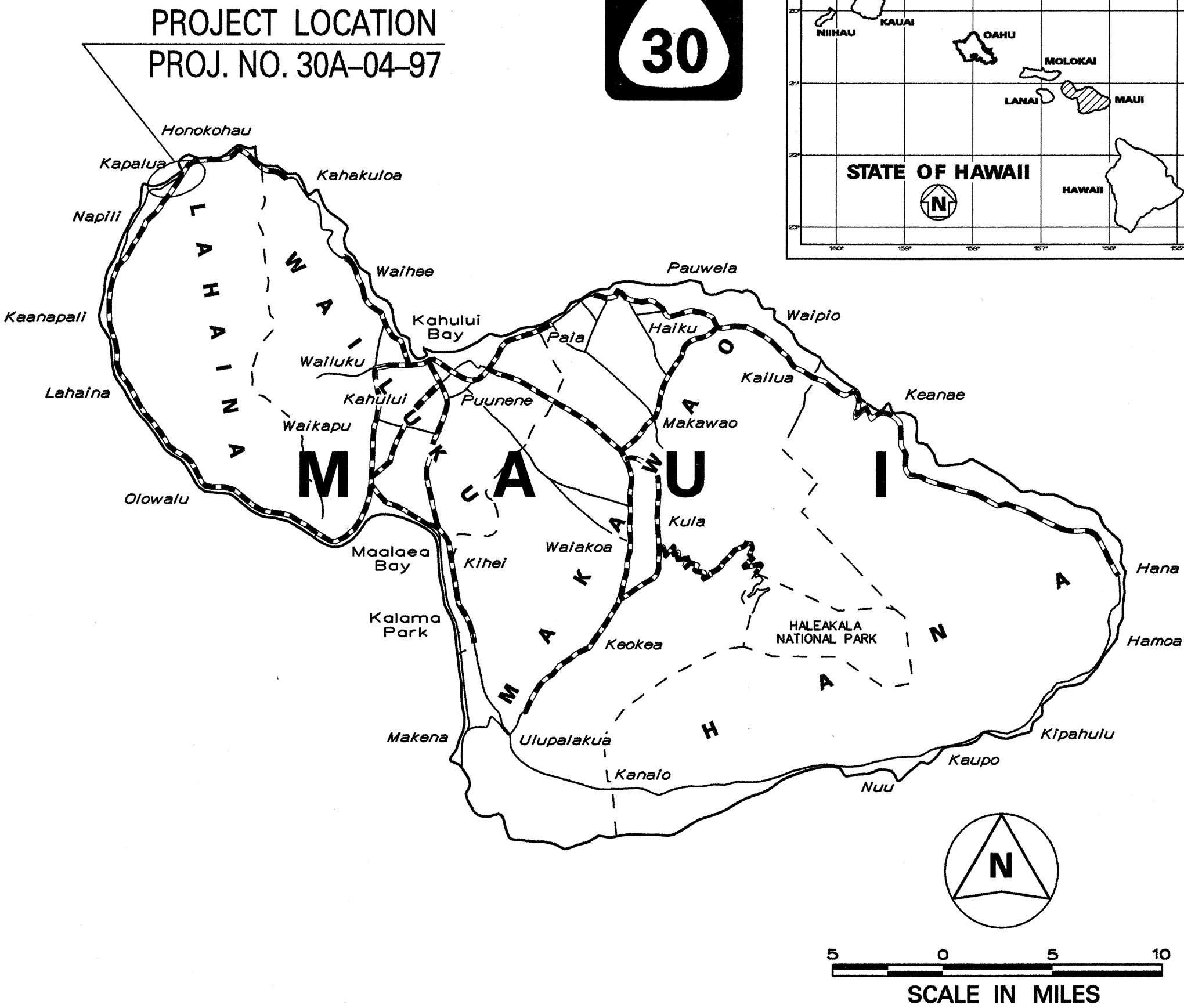
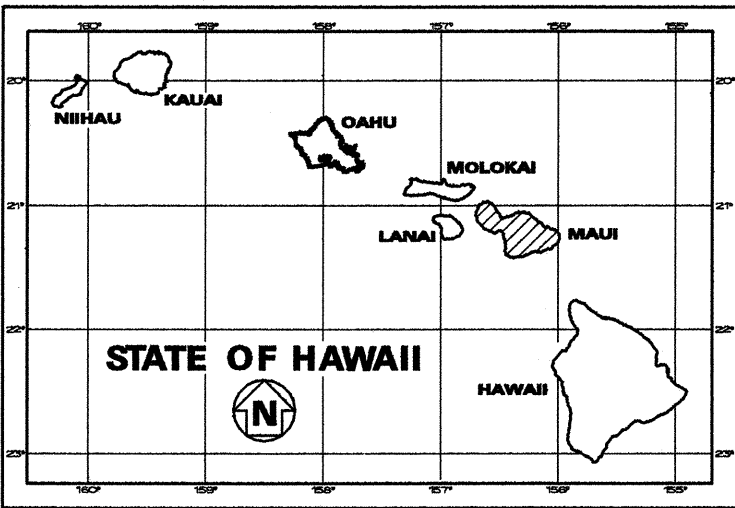
ACCESS TO MAILEPAI SUBDIVISION

PROJECT NO. 30A-04-97

DISTRICT OF LAHAINA

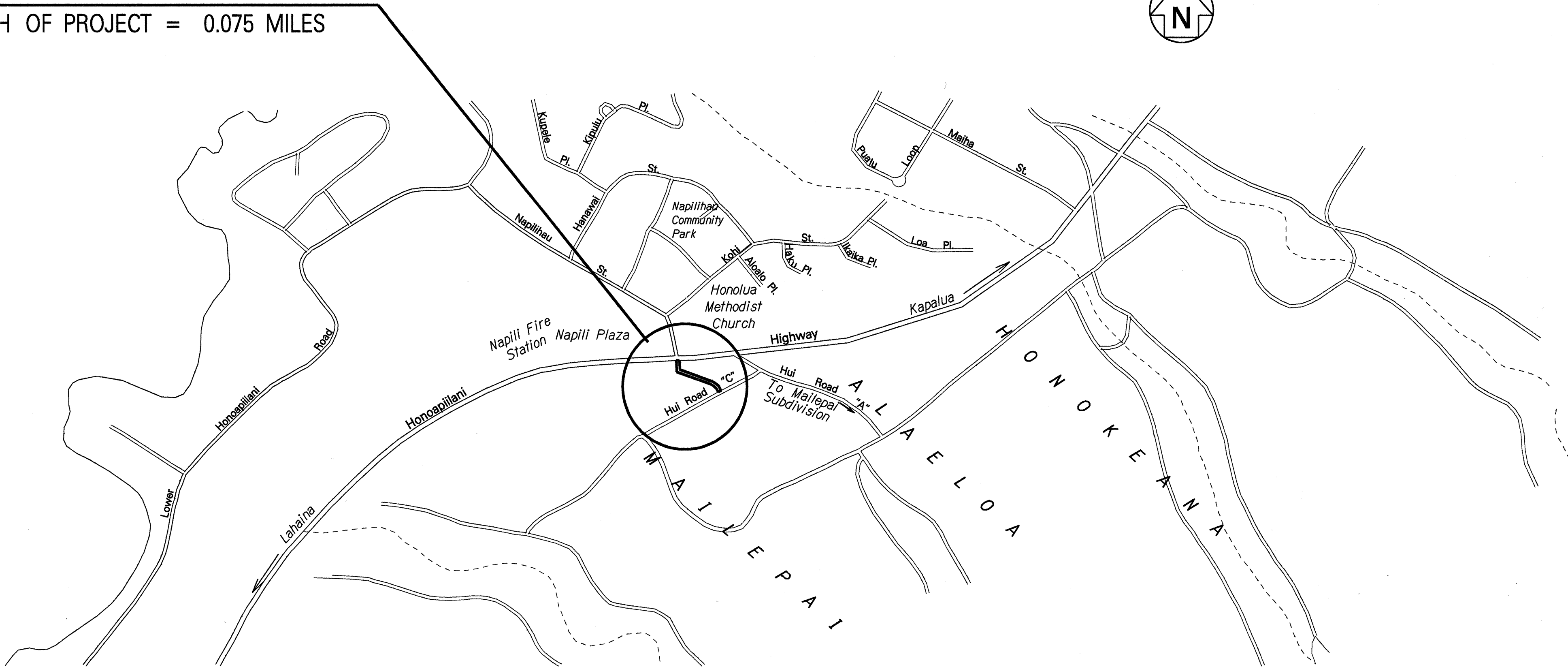
ISLAND OF MAUI

FED. ROAD DIST. NO.	STATE	PROJ. NO.	FISCAL YEAR	SHEET NO.	TOTAL SHEETS
HAWAII	HAW.	30A-04-97	1998	1	7



PROJECT NO. 30A-04-97

LENGTH OF PROJECT = 0.075 MILES



FEDERAL AID PROJECTS PREVIOUSLY CONSTRUCTED OR UNDER CONSTRUCTION

MILE POST 29.01 TO MILE POST 29.06

DESIGNED BY

HWY-M

P. S. & E. BY

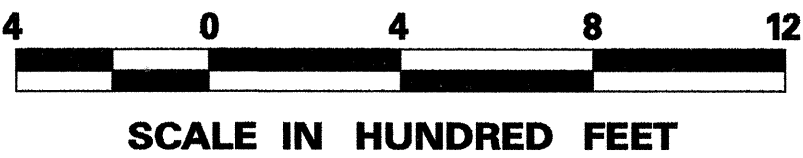
HWY-M

PHONE

877-5061

DATE

MAR., 1998



LAYOUT PLAN

GROSS LENGTH OF PROJECT.....0.075 MILES

NET LENGTH OF PROJECT.....0.075 MILES

DEPARTMENT OF TRANSPORTATION STATE OF HAWAII	
APPROVED:	
<i>[Signature]</i>	4/26/98
DIR. OF TRANSPORTATION	DATE