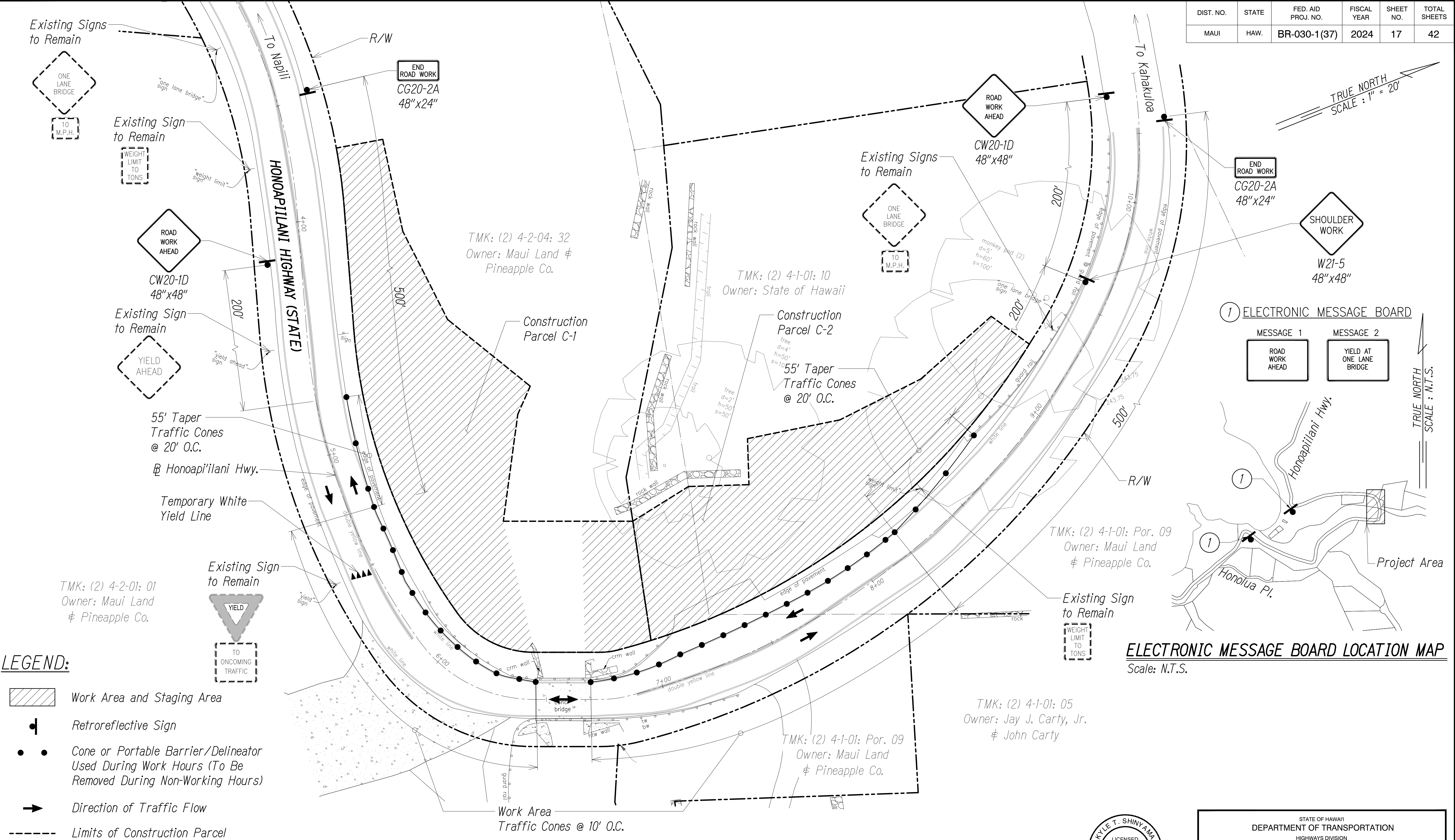


DIST. NO.	STATE	FED. AID PROJ. NO.	FISCAL YEAR	SHEET NO.	TOTAL SHEETS
MAUI	HAW.	BR-030-1(37)	2024	17	42



LEGEND:

- Work Area and Staging Area
- Retroreflective Sign
- Cone or Portable Barrier/Delineator Used During Work Hours (To Be Removed During Non-Working Hours)
- Direction of Traffic Flow
- Limits of Construction Parcel

GRAPHIC SCALE:
20' 10' 0 20' 40'
SCALE: 1" = 20'

TRAFFIC CONTROL PLAN - 1
Scale: 1"=20'

ELECTRONIC MESSAGE BOARD LOCATION MAP
Scale: N.T.S.

STATE OF HAWAII
DEPARTMENT OF TRANSPORTATION
HIGHWAYS DIVISION

TRAFFIC CONTROL PLAN - 1
*Honoapi'ilani Highway
Rehabilitation of Honolua Bridge
F.A.P. No. BR-030-1(37)*

Scale: As Shown Date: August 2024

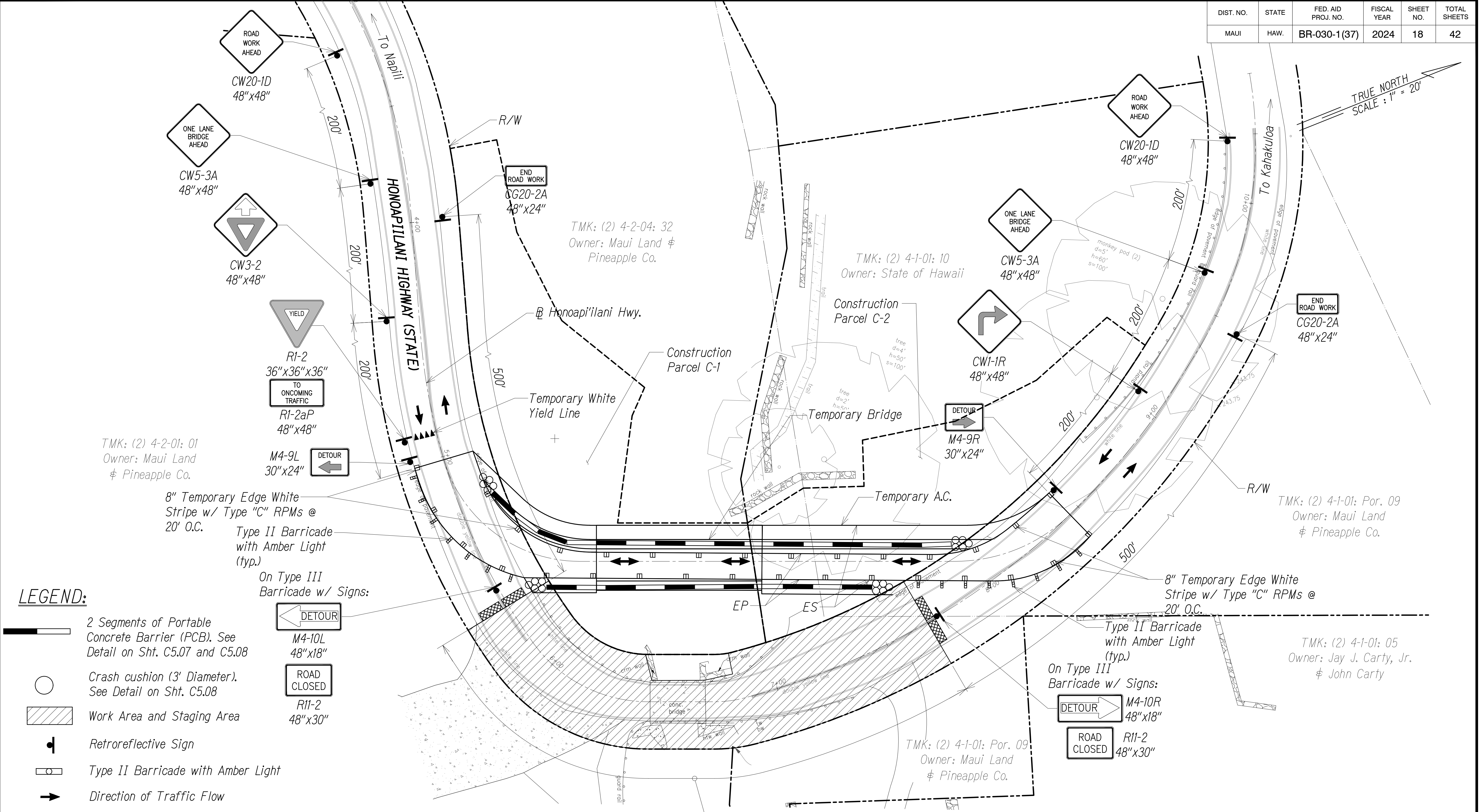
SHEET No. C4.01 OF 42 SHEETS



THIS WORK WAS PREPARED BY
ME OR UNDER MY SUPERVISION.
Kyle Shinyama APRIL 30, 2026
LIC. EXP. DATE

ORIGINAL PLAN	DATE
NOTE BOOK	
DESIGNED BY	
QUANTITIES BY	
CHECKED BY	

DIST. NO.	STATE	FED. AID PROJ. NO.	FISCAL YEAR	SHEET NO.	TOTAL SHEETS
MAUI	HAW.	BR-030-1(37)	2024	18	42



LEGEND:

- 2 Segments of Portable Concrete Barrier (PCB). See Detail on Sht. C5.07 and C5.08
- Crash cushion (3' Diameter). See Detail on Sht. C5.08
- Work Area and Staging Area
- Retroreflective Sign
- Type II Barricade with Amber Light
- Direction of Traffic Flow
- Type III Barricade With Flashing Amber Light
- Limits of Construction Parcel


- DETOUR
- M4-10L 48"x18"
- ROAD CLOSED
- R11-2 48"x30"
- ROAD CLOSED
- M4-10R 48"x18"
- ROAD CLOSED
- R11-2 48"x30"

NOTE:

1. Signage and striping during construction shall be the same or better than what is shown on HDOT Standard Plan TE-46.

TRAFFIC CONTROL PLAN - 2

Scale: 1"=20'



THIS WORK WAS PREPARED BY ME, OR UNDER MY SUPERVISION.
KYLE SHINYAMA
APRIL 30, 2026
LIC. EXP. DATE

STATE OF HAWAII
DEPARTMENT OF TRANSPORTATION
HIGHWAYS DIVISION

TRAFFIC CONTROL PLAN - 2

Honoapi'ilani Highway
Rehabilitation of Honolua Bridge
F.A.P. No. BR-030-1(37)

Scale: As Shown Date: August 2024

SHEET No. C4.02 OF 42 SHEETS

SURVEY PLOTTED BY	DATE
DESIGNED BY	
TRAFFIC BY	
DESIGNED BY	
QUANTITIES BY	
CHECKED BY	

ORIGINAL PLAN	No.
NOTE BOOK	

GRAPHIC SCALE:

