

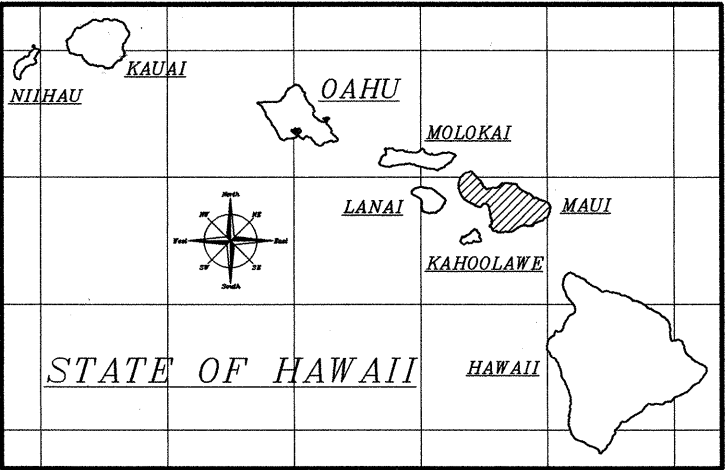
INDEX TO DRAWINGS	
SHEET NO.	DESCRIPTION
1	TITLE SHEET
2	STANDARD PLANS SUMMARY
3	GENERAL NOTES AND LEGEND
4	TYPICAL SECTIONS AND DETAILS
5-12	ROADWAY PLANS
13	SRT 350-SLOTTED RAIL TERMINAL
14	PAVEMENT MARKING LEGEND, DETAILS AND NOTES
15-22	SIGNING & PAVEMENT MARKING PLANS
23	SIGN DETAILS
24	TRAFFIC & DESTINATION SIGN SUMMARY & DETAILS

STATE OF HAWAII
DEPARTMENT OF TRANSPORTATION
HIGHWAYS DIVISION
HONOLULU, HAWAII

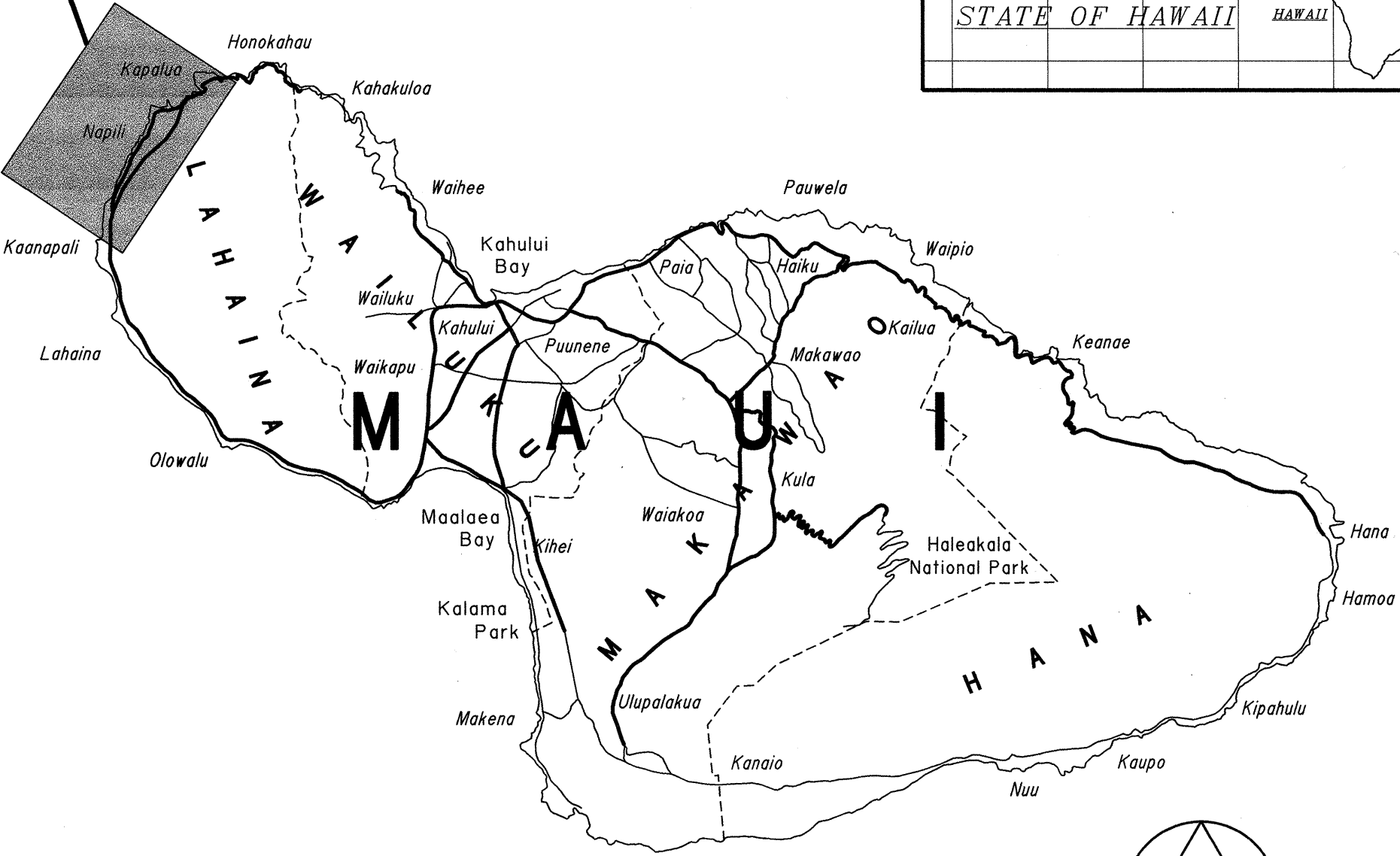
PLANS FOR
**HONOAPILANI HIGHWAY
RESURFACING**
KAHANA TO HONOKAHUA BAY
PROJECT NO. 30A - 01 - 97M

DISTRICT OF LAHAINA
ISLAND OF MAUI

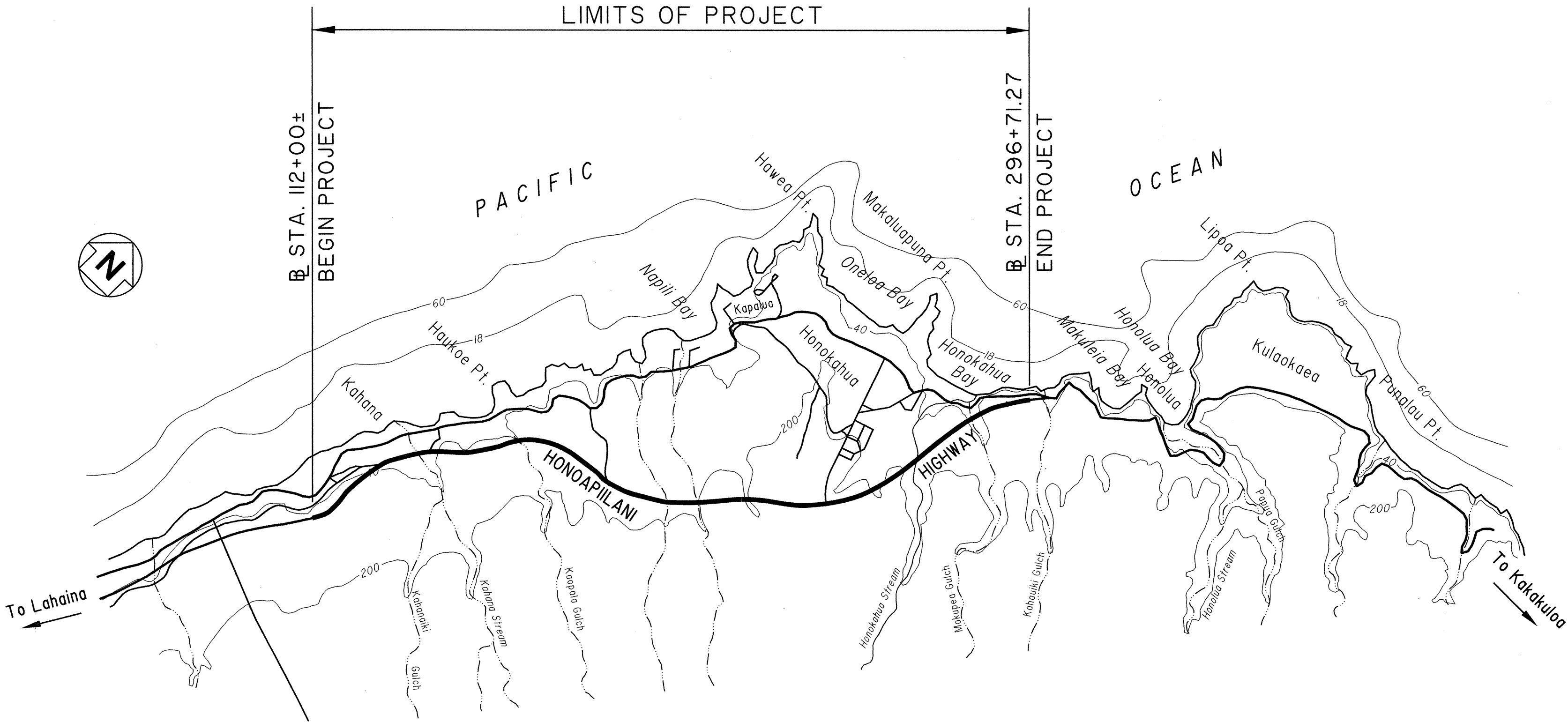
FED. ROAD DIST. NO.	STATE	PROJ. NO.	FISCAL YEAR	SHEET NO.	TOTAL SHEETS
HAWAII	HAW.	30A-01-97M	1997	1	24




PROJECT LOCATION



FEDERAL AID PROJECTS PREVIOUSLY CONSTRUCTED
OR UNDER CONSTRUCTION
MILE POST 27.74 TO MILE POST 31.19



LAYOUT PLAN
LENGTH OF PROJECT 3.45 MILES



ORIGINAL PLAN	SURVEY PLOTTED BY	DATE
NOTE BOOK	DRAWN BY	
	DESIGNED BY	
	CHECKED BY	
	CHECKED BY	

M & E Pacific, Inc. Jeffrey Y. Fujimoto 587-2249 March, 1997
DESIGNED BY P.S. & E. BY PHONE DATE

DEPARTMENT OF TRANSPORTATION STATE OF HAWAII	
APPROVED: <i>Kayn Bayarshid</i>	4/21/97
DIR. OF TRANSPORTATION	DATE