FED. ROAD DIST. NO.	STATE	FED. AID PROJ. NO.	FISCAL YEAR	SHEET NO.	TOTAL SHEETS
HAWAII	HAW.	BR-NH-030-1(24)	2000	24	139

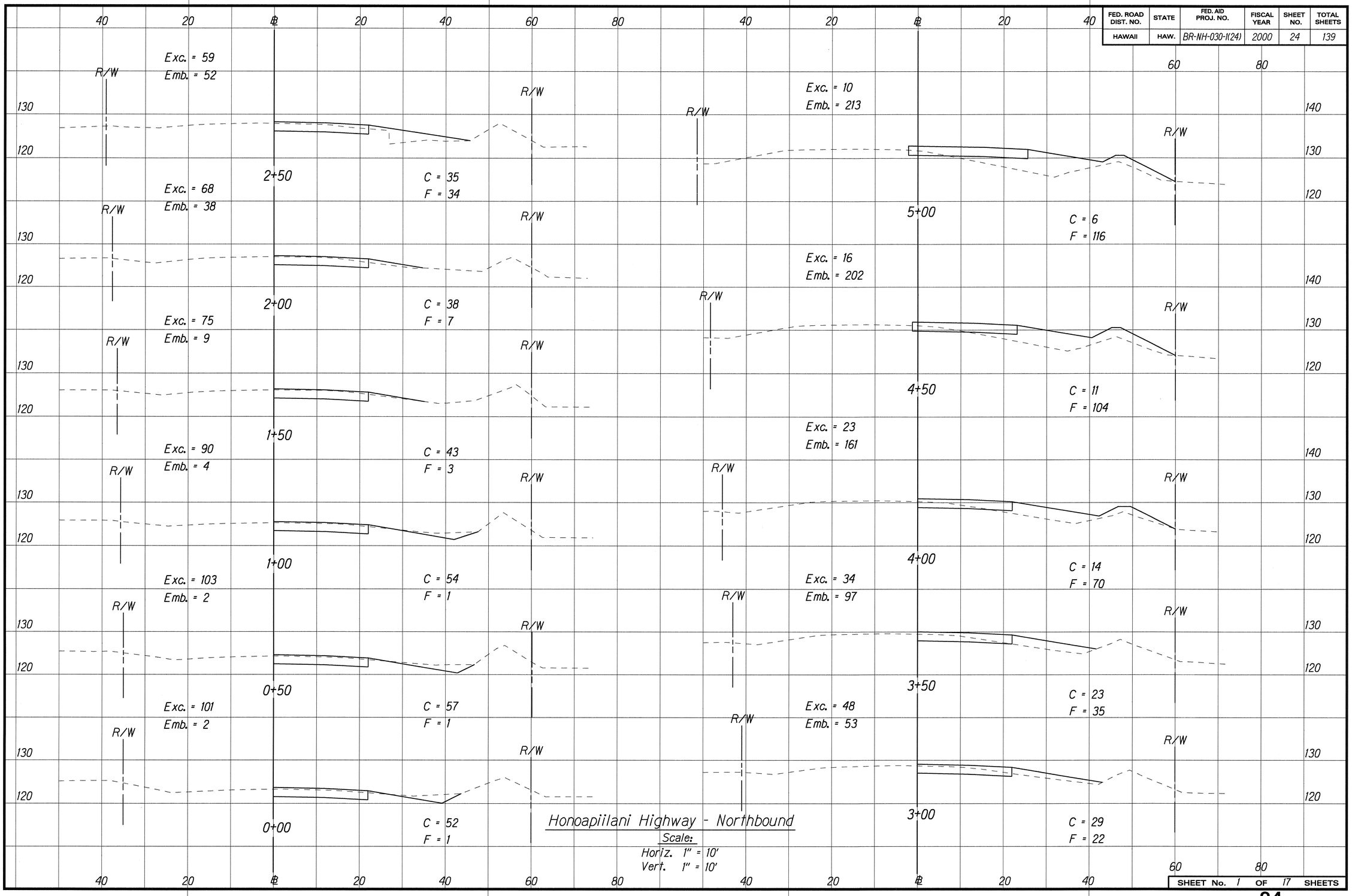

ORIGINAL PLAN	SURVEY PLOTTED BY	DATE 7/11/96
	DRAWN BY K. Tom-Hicata	
NOTE BOOK 0024	TRACED BY	
	DESIGNED BY R. Hironaka/K. Tatsuguchi	
No. Unknown	QUANTITIES BY	
	CHECKED BY	

SHEET No. 1 OF 17 SHEETS

FED. ROAD DIST. NO.	STATE	FED. AID PROJ. NO.	FISCAL YEAR	SHEET NO.	TOTAL SHEETS
HAWAII	HAW.	BR-NH-030-1(24)	2000	25	139

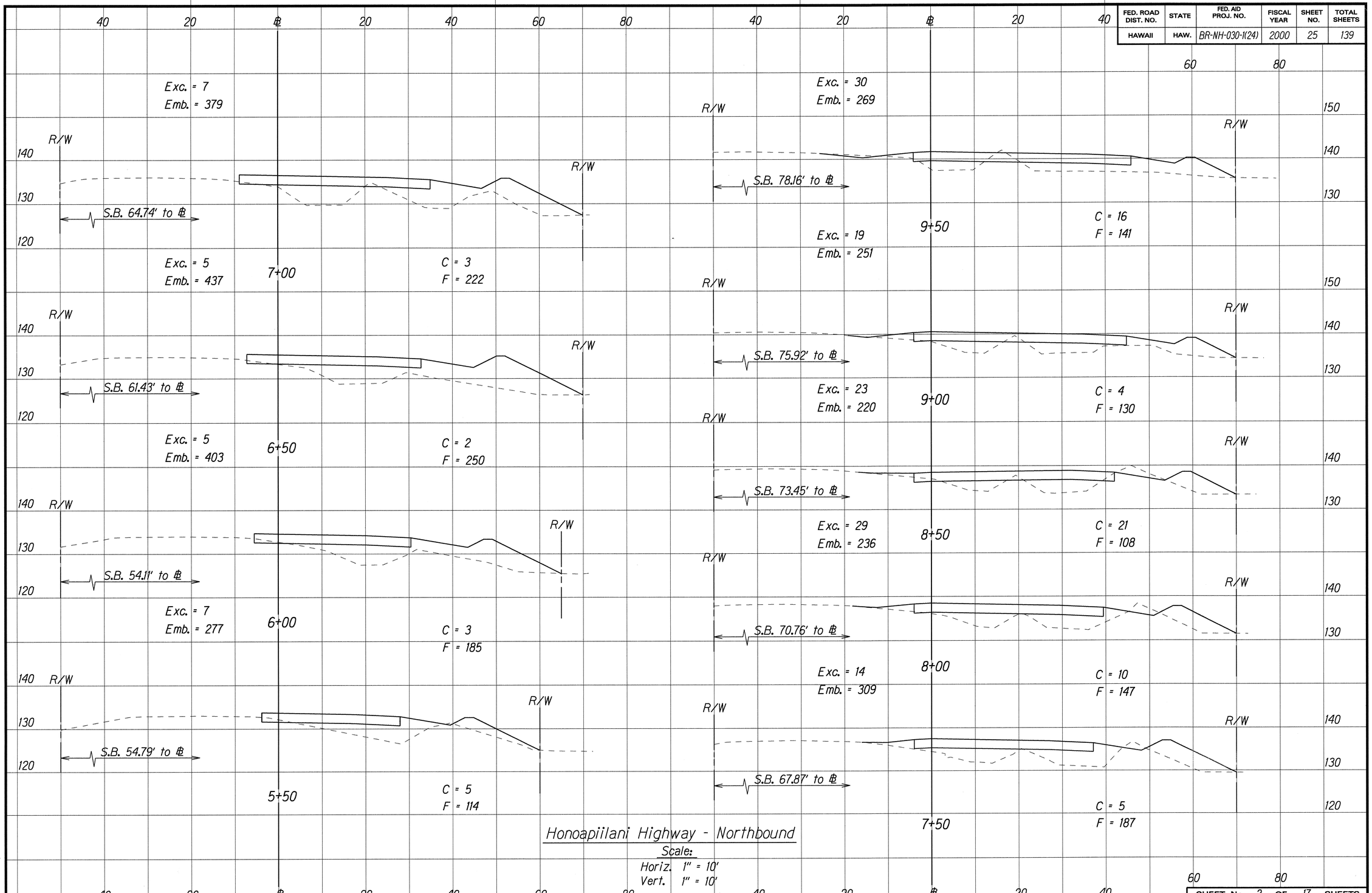

SURVEY PLOTTED BY
DRAWN BY K. Tom-Hirata DATE 11-14-97
TRACED BY
DESIGNED BY R. Hirosaka/K. Katsuguchi
QUANTITIES BY
CHECKED BY
ORIGINAL PLAN
NOTES BOOK dd2.kt
No. bhondks2

FED. ROAD DIST. NO.	STATE	FED. AID PROJ. NO.	FISCAL YEAR	SHEET NO.	TOTAL SHEETS
HAWAII	HAW.	BR-NH-030-1(24)	2000	26	139

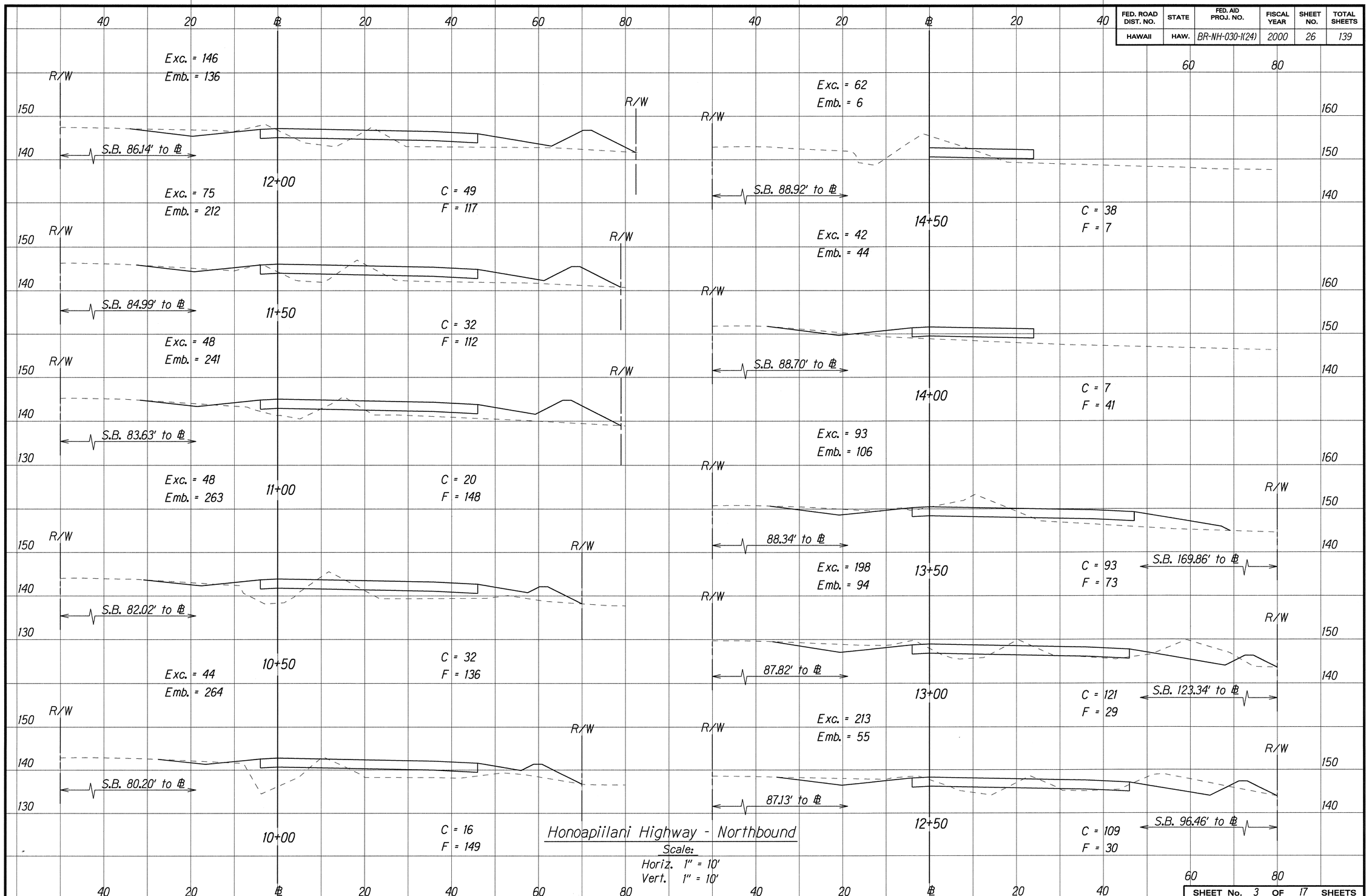

ORIGINAL PLAN	SURVEY PLOTTED BY	DATE 11-16-97
	DRAWN BY L. Tom-Hirata	
NOTE BOOK 002H	TRACED BY	
	DESIGNED BY R. Hironaka/K. Tatsuguchi	
N. Moloka'i 53	QUANTITIES BY	
	CHECKED BY	

SHEET No. 3 OF 17 SHEETS

FED. ROAD DIST. NO.	STATE	FED. AID PROJ. NO.	FISCAL YEAR	SHEET NO.	TOTAL SHEETS
HAWAII	HAW.	BR-NH-030-1(24)	2000	27	139

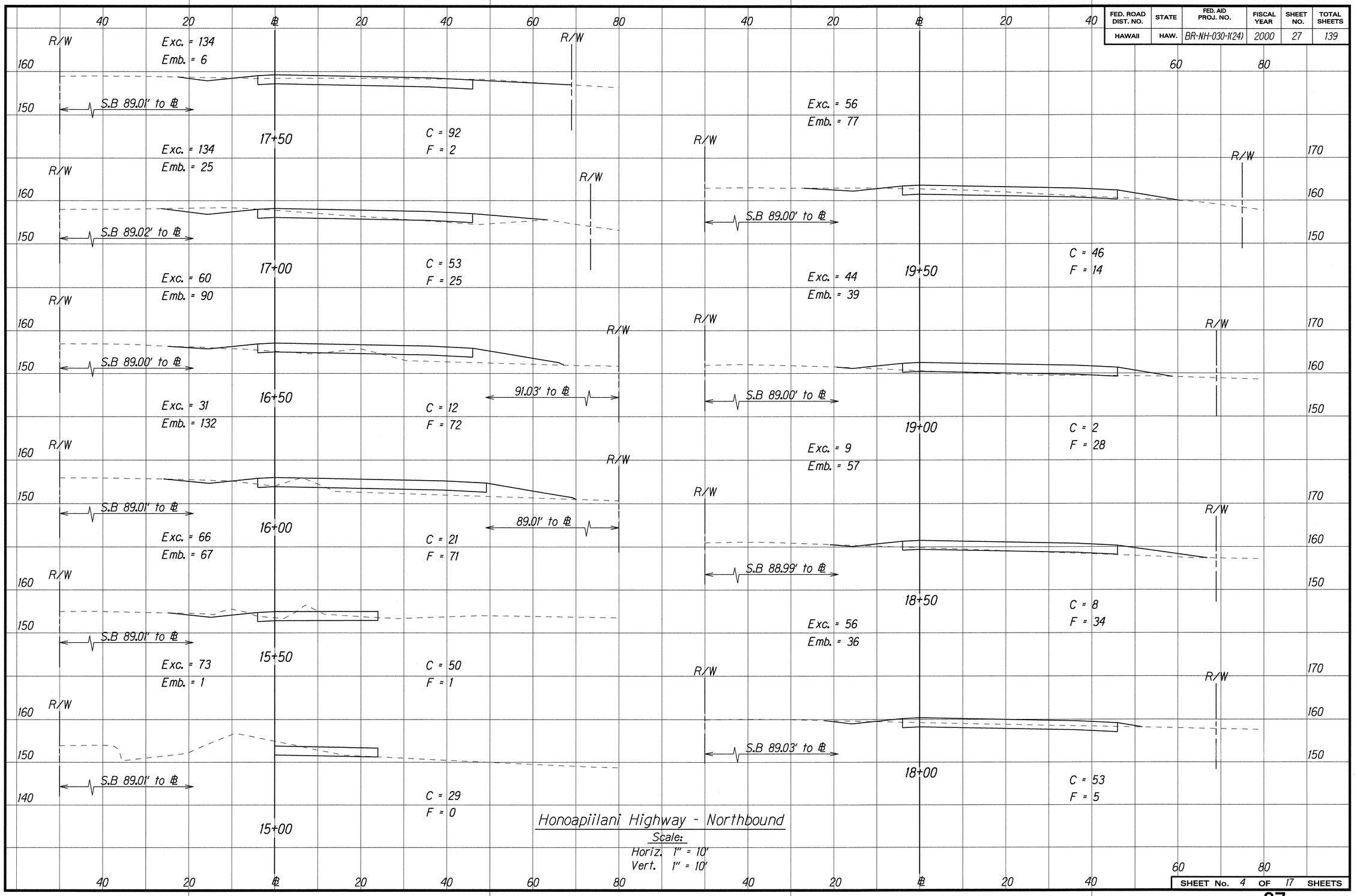

ORIGINAL PLAN

SURVEY PLOTTED BY
DRAWN BY K. Tom-Hirata DATE 10/23/96
TRACED BY
DESIGNED BY R. Hironaka/K. Katsuguchi
QUANTITIES BY
CHECKED BY

NOTE BOOK
0024
No. Nonotas4

FED. ROAD DIST. NO.	STATE	FED. AID PROJ. NO.	FISCAL YEAR	SHEET NO.	TOTAL SHEETS
HAWAII	HAW.	BR-NH-030-1(24)	2000	28	139

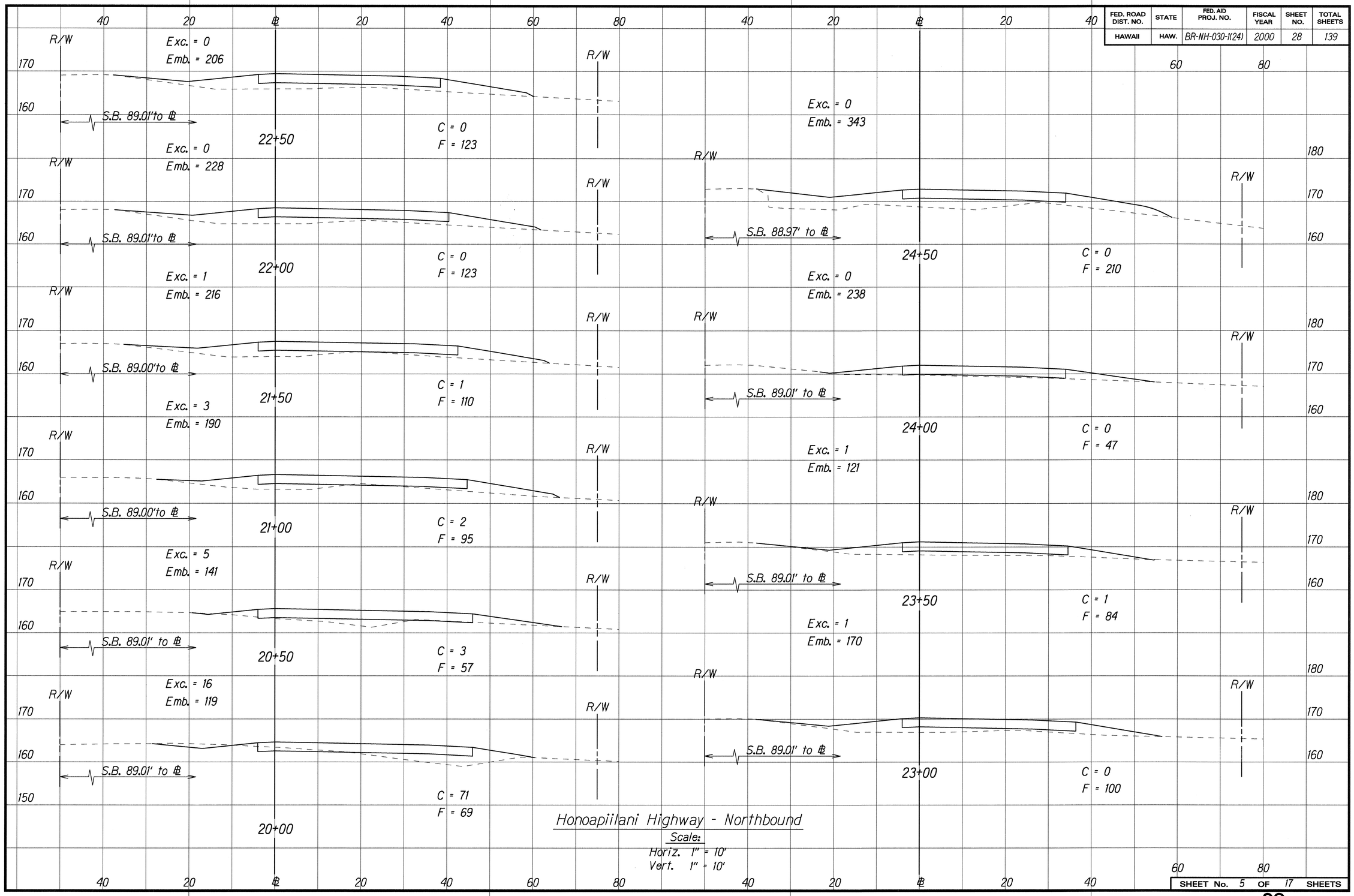

Honoapiilani Highway - Northbound

Scale:
Horiz. 1" = 10'
Vert. 1" = 10'

ORIGINAL PLAN	SURVEY PLOTTED BY	DATE 7/8/2010
	DRAWN BY K. Tom-Hirata	
NOTE BOOK dd2XI	TRACED BY	
	DESIGNED BY B. Hiroyoka/K. Tatsuguchi	
No. 2000/ks5	QUANTITIES BY	
	CHECKED BY	

SHEET No. 5 OF 17 SHEETS

FED. ROAD DIST. NO.	STATE	FED. AID PROJ. NO.	FISCAL YEAR	SHEET NO.	TOTAL SHEETS
HAWAII	HAW.	BR-NH-030-1(24)	2000	29	139

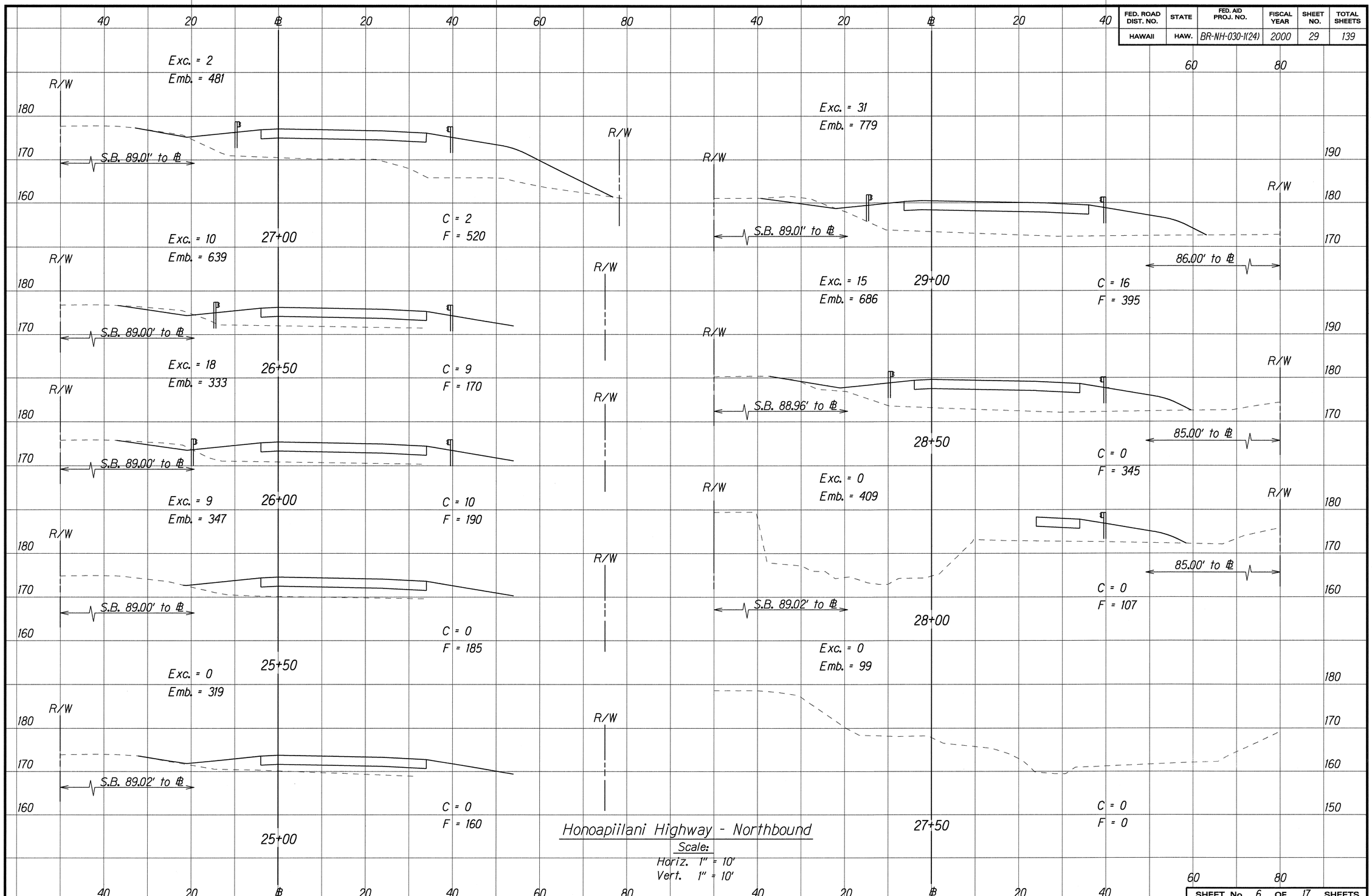

ORIGINAL PLAN	SURVEY PLOTTED BY	DATE 12/10/99
	DRAWN BY K. Tomihiroda	
	TRACED BY	
NOTE BOOK 002.pt	DESIGNED BY R. Hiroyaka/K. Katsuguchi	
N. Shindo/KSI	QUANTITIES BY	
	CHECKED BY	

SHEET No. 6 OF 17 SHEETS

FED. ROAD DIST. NO.	STATE	FED. AID PROJ. NO.	FISCAL YEAR	SHEET NO.	TOTAL SHEETS
HAWAII	HAW.	BR-NH-030-1(24)	2000	30	139

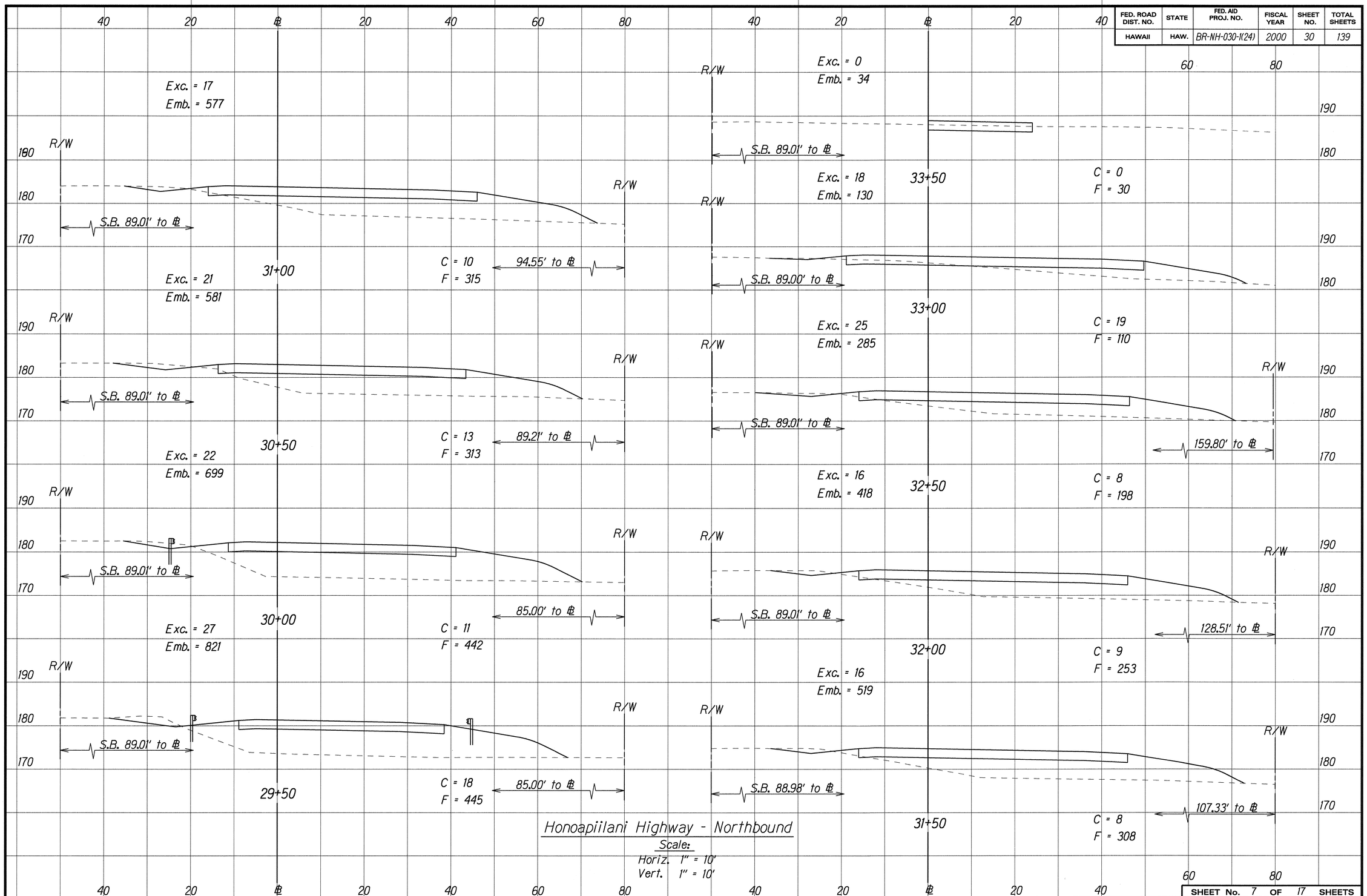

ORIGINAL PLAN	SURVEY PLOTTED BY	DATE 12/10/97
	DRAWN BY K. Lau-Hirata	
	TRACED BY	
NOTE BOOK	DESIGNED BY B. Hiroaka/K. Tatsuoichi	
dd2kf	QUANTITIES BY	
N_shortest	CHECKED BY	

SHEET No. 7 OF 17 SHEETS

FED. ROAD DIST. NO.	STATE	FED. AID PROJ. NO.	FISCAL YEAR	SHEET NO.	TOTAL SHEETS
HAWAII	HAW.	BR-NH-030-1(24)	2000	31	139

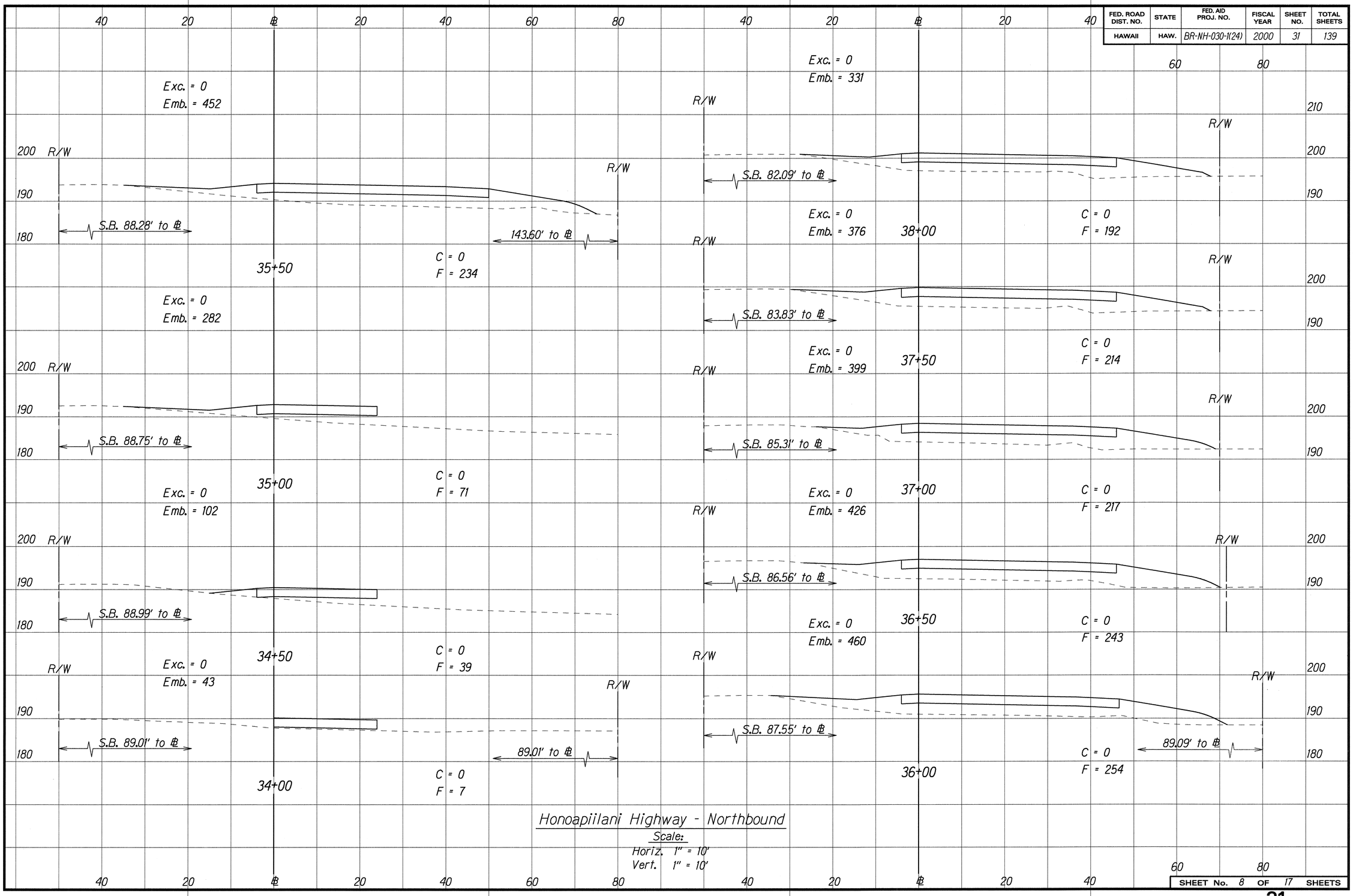

ORIGINAL PLAN	SURVEY PLOTTED BY	DATE 11/14/97
	DRAWN BY K. Tomihiroda	
NOTE BOOK d42.41 N. Mondoza	TRACED BY	
	DESIGNED BY R. Hiroyaka/K. Katsuyoshi	
	QUANTITIES BY	
	CHECKED BY	

SHEET No. 8 OF 17 SHEETS

FED. ROAD DIST. NO.	STATE	FED. AID PROJ. NO.	FISCAL YEAR	SHEET NO.	TOTAL SHEETS
HAWAII	HAW.	BR-NH-030-1(24)	2000	32	139

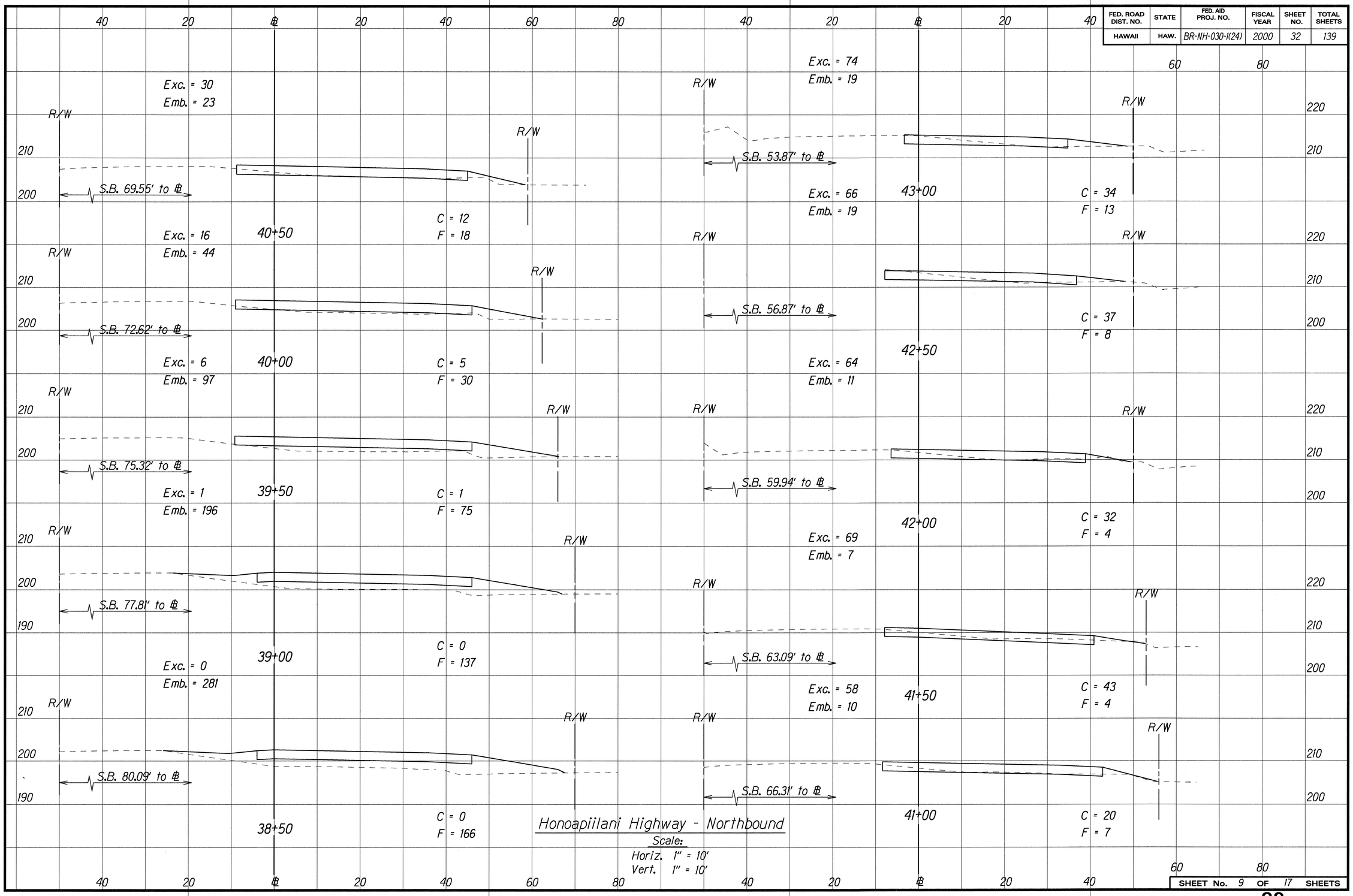

Honoapiilani Highway - Northbound

Scale:
Horiz. 1" = 10'
Vert. 1" = 10'

SHEET No. 9 OF 17 SHEETS

ORIGINAL PLAN

SURVEY PLOTTED BY
DRAWN BY K. Tom-Hirata DATE 11/18/97
TRACED BY
DESIGNED BY R. Hirosaka/K. Tatsuguchi
NOTE BOOK dd2kt
QUANTITIES BY
CHECKED BY N. Mondoks9

FED. ROAD DIST. NO.	STATE	FED. AID PROJ. NO.	FISCAL YEAR	SHEET NO.	TOTAL SHEETS
HAWAII	HAW.	BR-NH-030-1(24)	2000	33	139

LEGEND FOR AS-BUILT POSTINGS

∿∿∿	Squiggly line for as-built deletion
~~100.00~~	Double line for as-built deletion
Roadway	Text for as-built posting

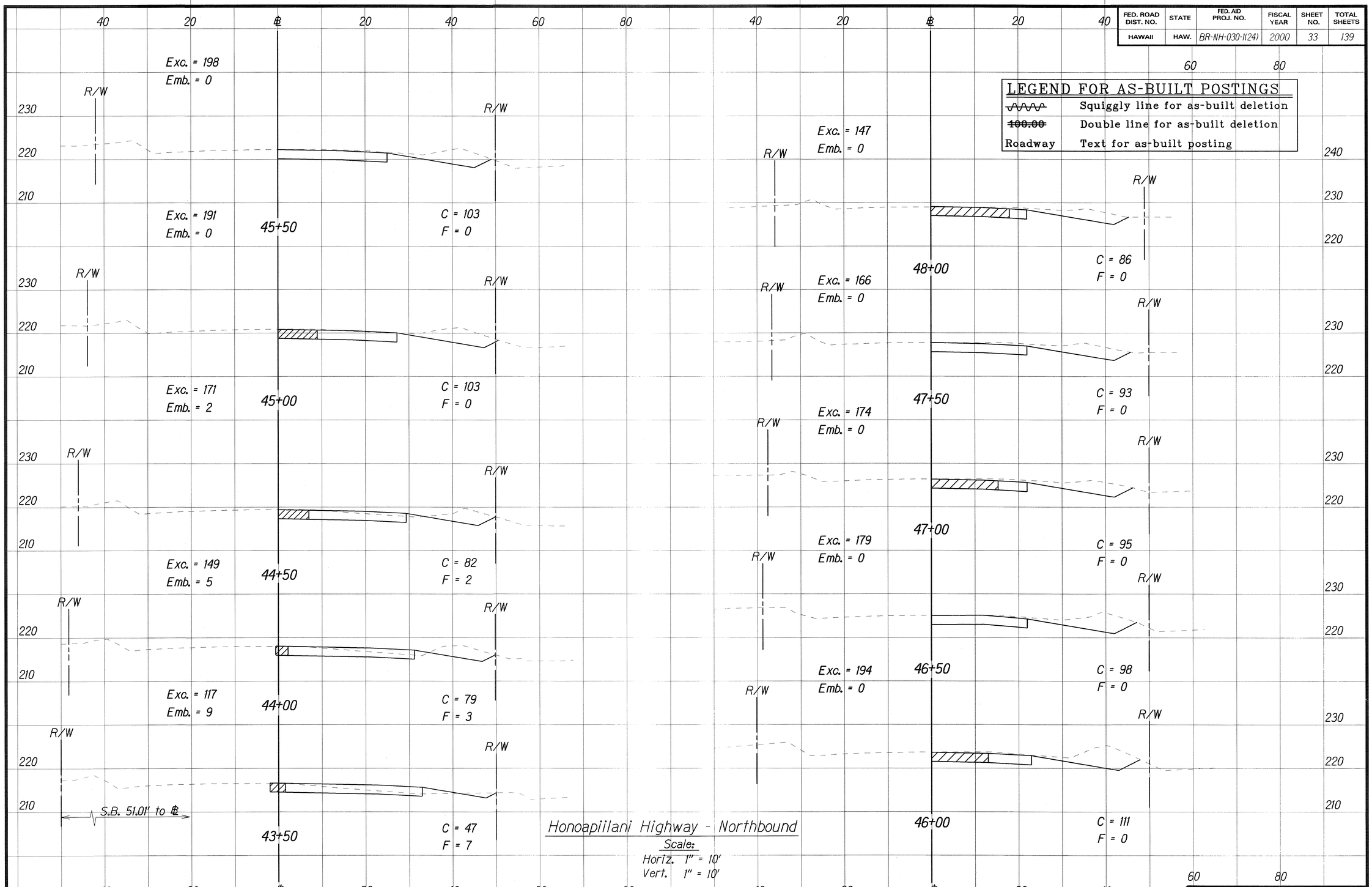

ORIGINAL PLAN	SURVEY PLOTTED BY
	DRAWN BY K. Tomihiro
NOTE BOOK	TRACED BY
107/Ka-350/Ho	DESIGNED BY R. Hirooka/K. Katsuoka
1/Honolulu	QUANTITIES BY
No.	CHECKED BY
	DATE 11/12/99

SHEET No. 10 OF 17 SHEETS

"AS-BUILT"

FED. ROAD DIST. NO.	STATE	FED. AID PROJ. NO.	FISCAL YEAR	SHEET NO.	TOTAL SHEETS
HAWAII	HAW.	BR-NH-030-1(24)	2000	34	139

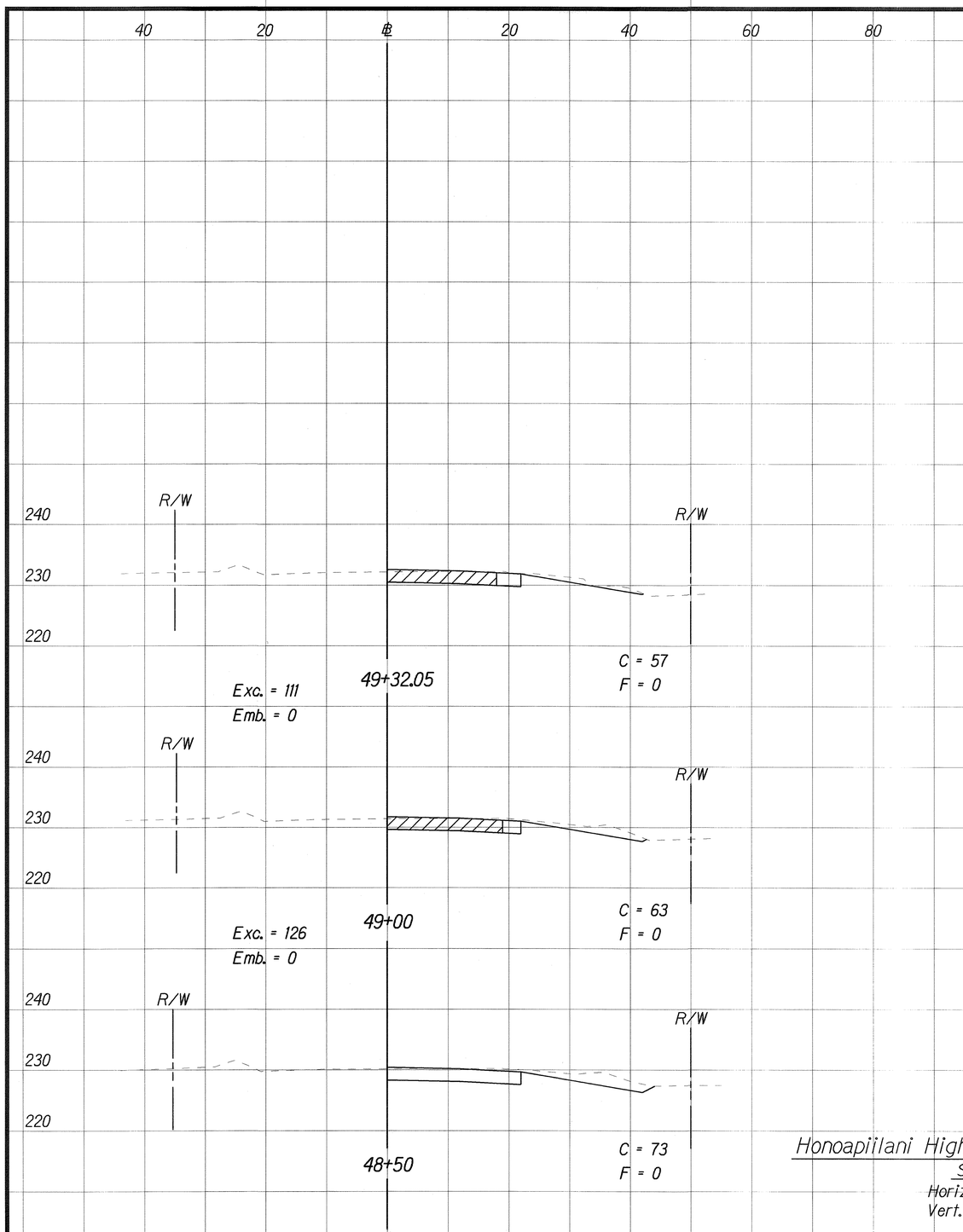

Honoapiilani Highway - Northbound

Scale:
Horiz. 1" = 10'
Vert. 1" = 10'

LEGEND FOR AS-BUILT POSTINGS	
~~	Squiggly line for as-built deletion
~~100.00~~	Double line for as-built deletion
Roadway	Text for as-built posting

ORIGINAL PLAN	SURVEY PLOTTED BY	DATE
	DRAWN BY K. Tom-Hirata	12-7-98
NOTE BOOK	TRACED BY	
001,026,030,031	DESIGNED BY R. Hirozaka/K. Katsuoka	
1004,041,100	QUANTITIES BY	
NO.	CHECKED BY	

SHEET No. 11 OF 17 SHEETS

"AS-BUILT"

FED. ROAD DIST. NO.	STATE	FED. AID PROJ. NO.	FISCAL YEAR	SHEET NO.	TOTAL SHEETS
HAWAII	HAW.	BR-NH-030-1(24)	2000	35	139

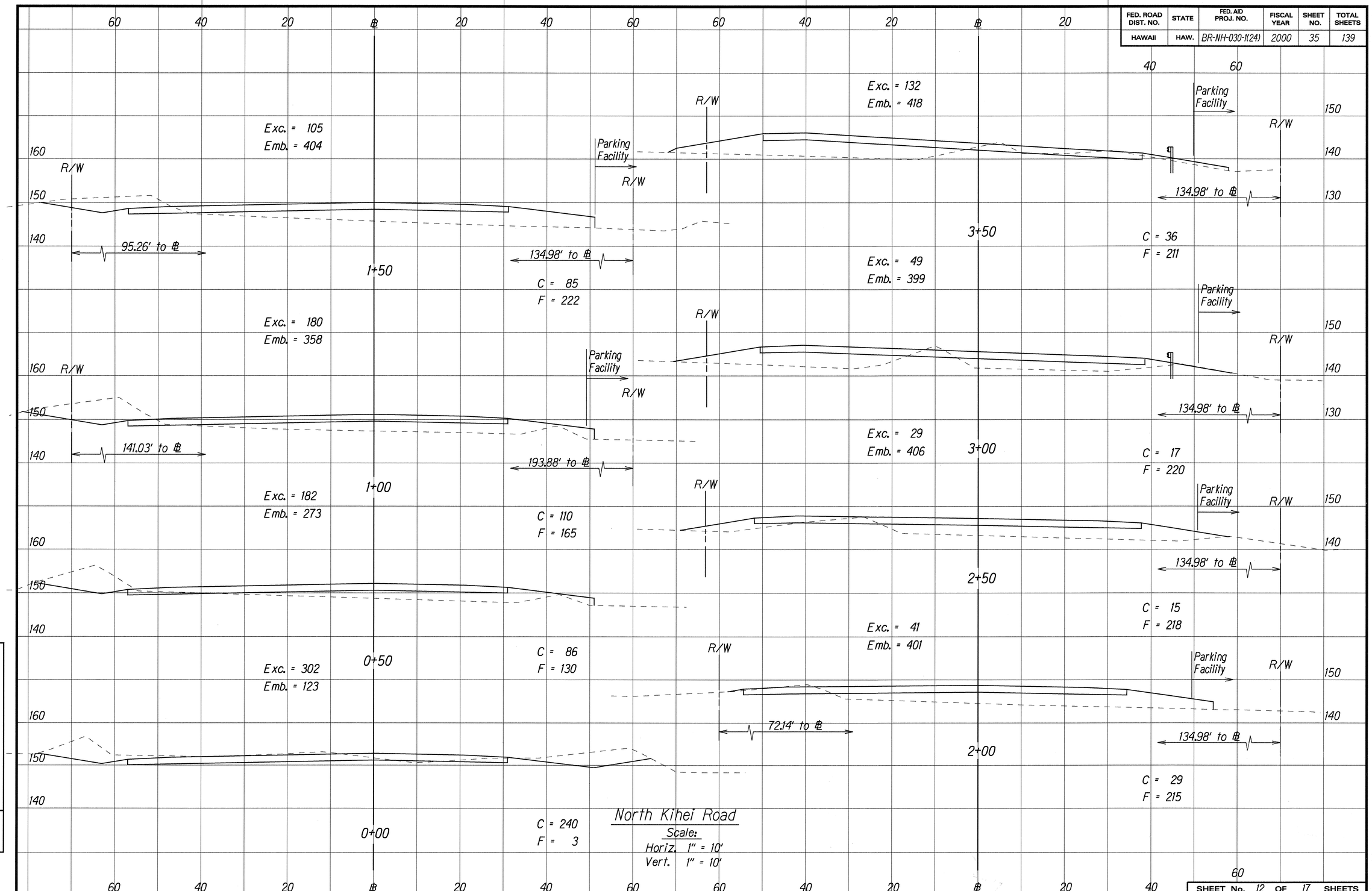

ORIGINAL PLAN	SURVEY PLOTTED BY	DATE
	DRAWN BY L. Tom-Hirata / J.W.	12-25-98
	TRACED BY	
NOTE BOOK 0024	DESIGNED BY R. Hirosaka/K. Katsuguchi	
N/A	QUANTITIES BY	
	CHECKED BY	

SHEET No. 12 OF 17 SHEETS

FED. ROAD DIST. NO.	STATE	FED. AID PROJ. NO.	FISCAL YEAR	SHEET NO.	TOTAL SHEETS
HAWAII	HAW.	BR-NH-030-1(24)	2000	36	139

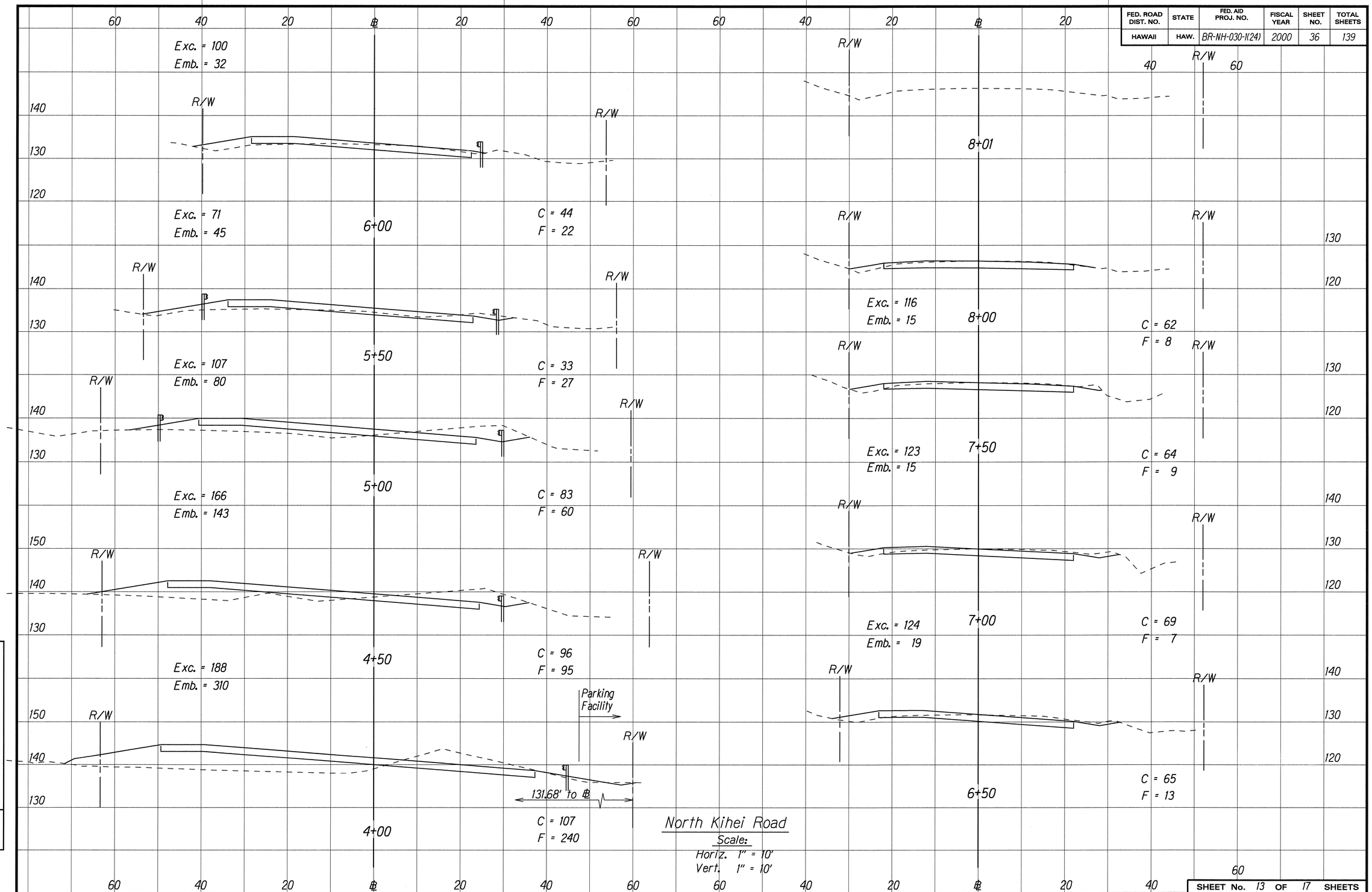

ORIGINAL PLAN	SURVEY PLOTTED BY	DATE
	DRAWN BY L. Tom-Hirata / J.M.	
	TRACED BY	
NOTE BOOK	DESIGNED BY R. Hirogaki/K.Katsuguchi	
dd24	QUANTITIES BY	
No. 1000/613	CHECKED BY	

SHEET No. 13 OF 17 SHEETS

FED. ROAD DIST. NO.	STATE	FED. AID PROJ. NO.	FISCAL YEAR	SHEET NO.	TOTAL SHEETS
HAWAII	HAW.	BR-NH-030-1(24)	2000	37	139

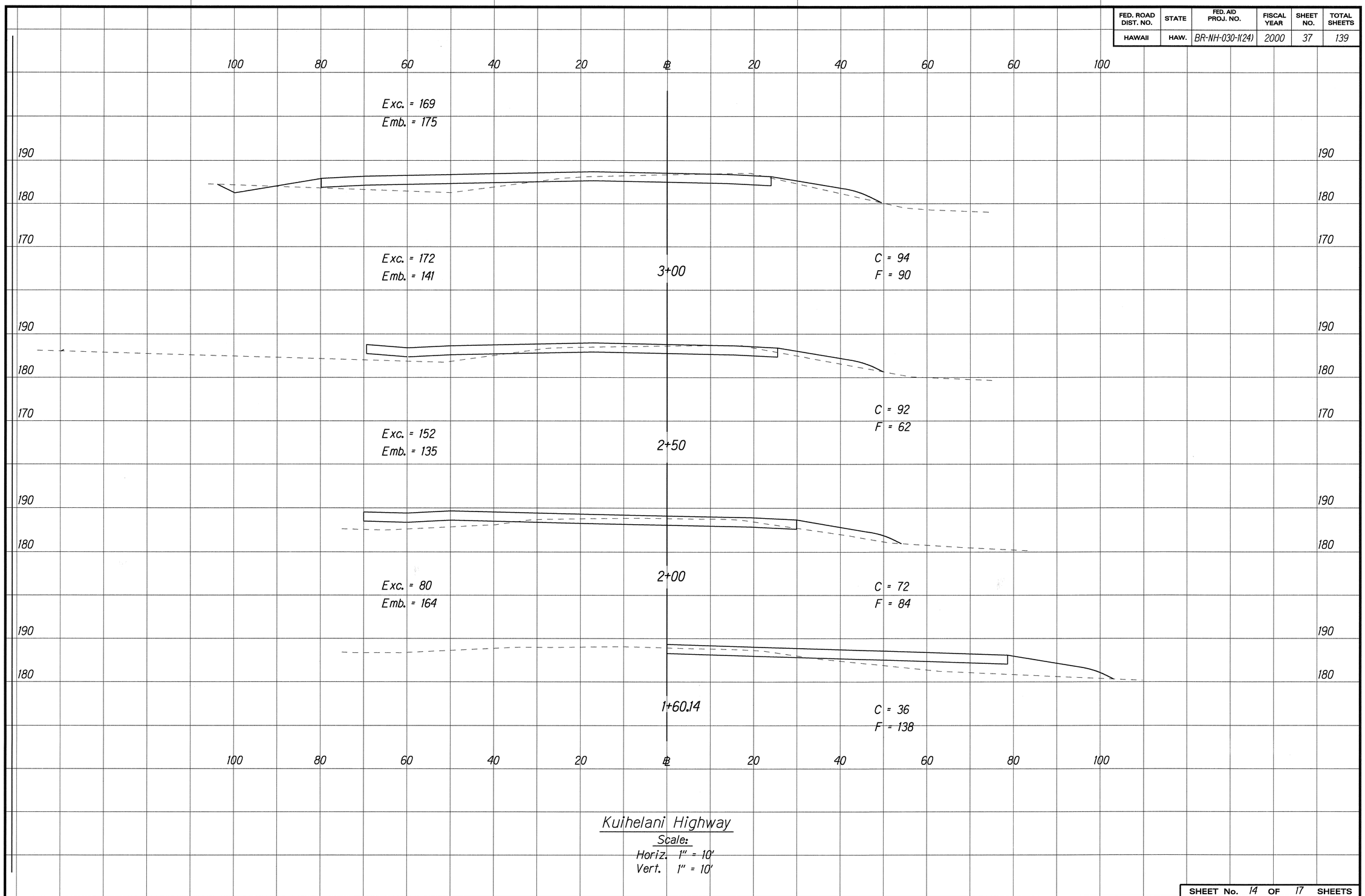

ORIGINAL PLAN

SURVEY PLOTTED BY
DRAWN BY K. Tomihiroda DATE 1/13/97
TRACED BY
DESIGNED BY R. Hirogaka/K. Watsuchi
QUANTITIES BY
CHECKED BY

NOTE BOOK
dd24
No. Mondash

SHEET No. 14 OF 17 SHEETS

FED. ROAD DIST. NO.	STATE	FED. AID PROJ. NO.	FISCAL YEAR	SHEET NO.	TOTAL SHEETS
HAWAII	HAW.	BR-NH-030-1(24)	2000	38	139

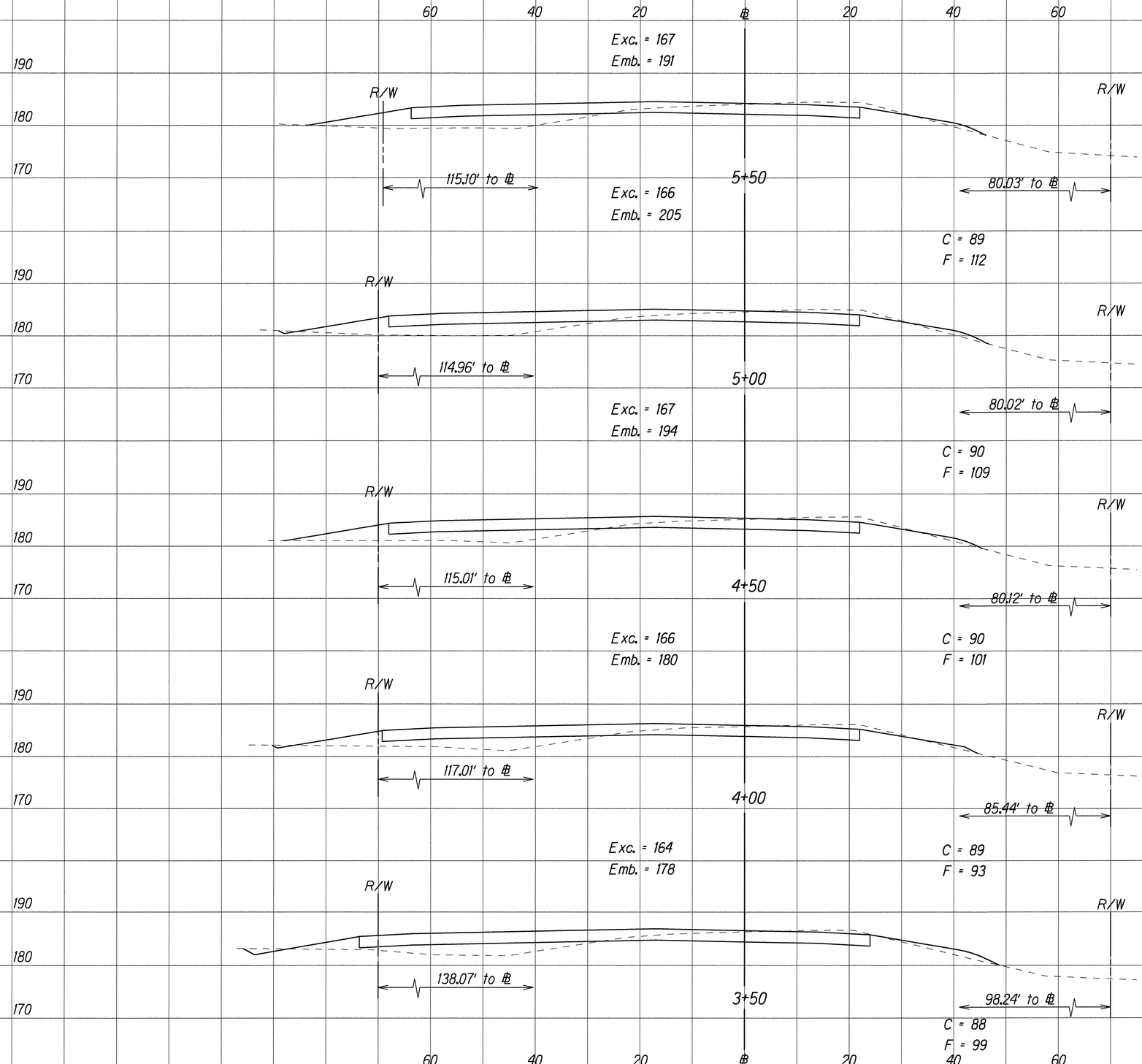

Kuihelani Highway

Scale:
Horiz. 1" = 10'
Vert. 1" = 10'

ORIGINAL PLAN	SURVEY PLOTTED BY	DATE
	DRAWN BY K. Tomikida	1/13/97
NOTE BOOK dd2k1 N2 hondk815	TRACED BY	
	WORDED BY R. Hirozaka/K. Matsuguchi	
	QUANTITIES BY	
	CHECKED BY	

SHEET No. 15 OF 17 SHEETS

FED. ROAD DIST. NO.	STATE	FED. AID PROJ. NO.	FISCAL YEAR	SHEET NO.	TOTAL SHEETS
HAWAII	HAW.	BR-NH-030-1(24)	2000	39	139

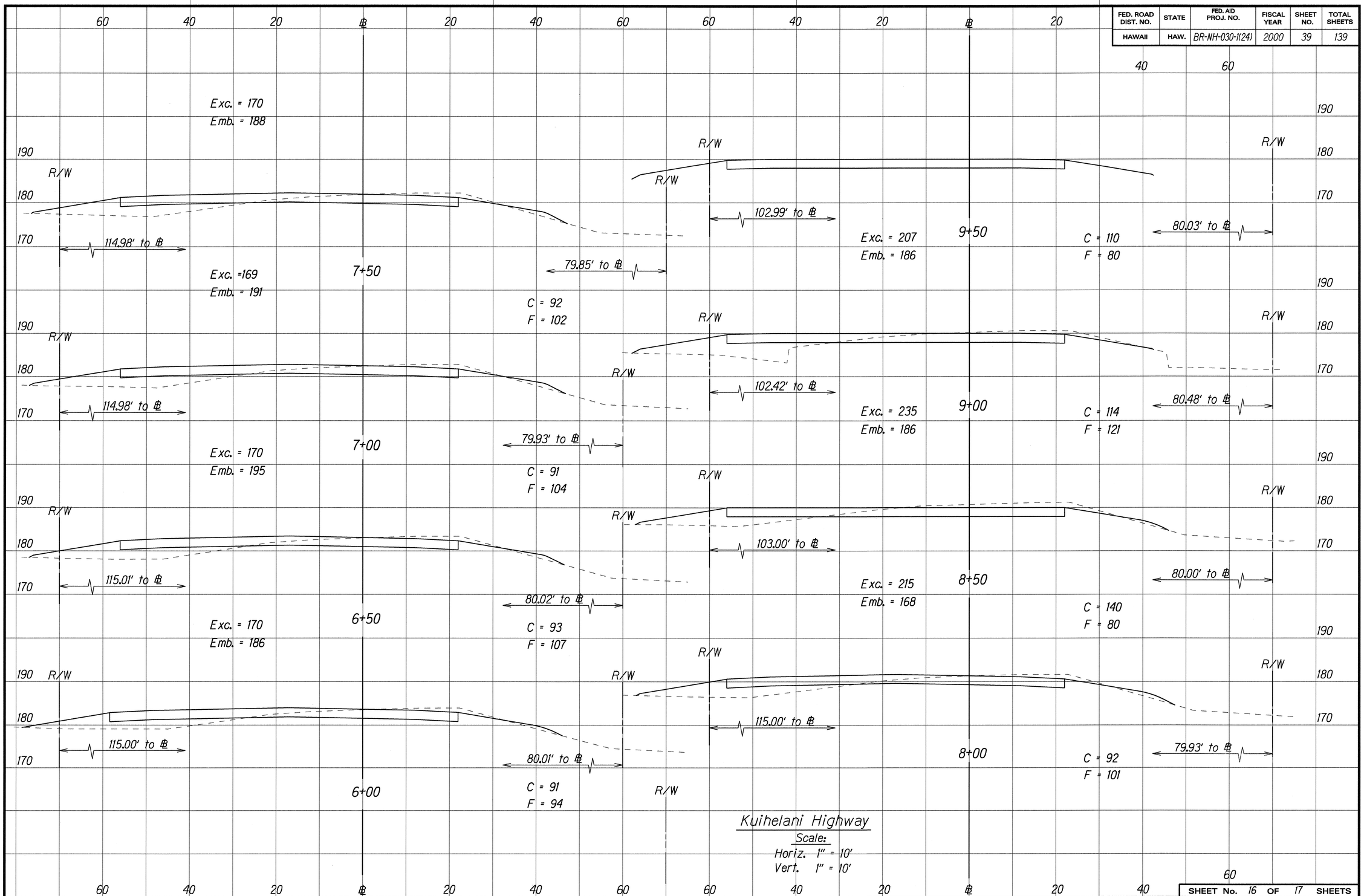

ORIGINAL PLAN

SURVEY PLOTTED BY
DRAWN BY X. Tom-Hirata DATE 11/29/99
TRACED BY
DESIGNED BY R. Hirosaka/K. Matsuguchi
NOTE BOOK
QUANTITIES BY
CHECKED BY

N:\phonix\dd2xf dd2xf

SHEET No. 16 OF 17 SHEETS

C =
F =

ORIGINAL PLAN	SURVEY PLOTTED BY	DATE
	DRAWN BY J. Matsunami	r4-28-99
NOTE BOOK dd2.kt	TRACED BY	
	DESIGNED BY K.Tatsuguchi	
No. phondxsl7	QUANTITIES BY	
	CHECKED BY	

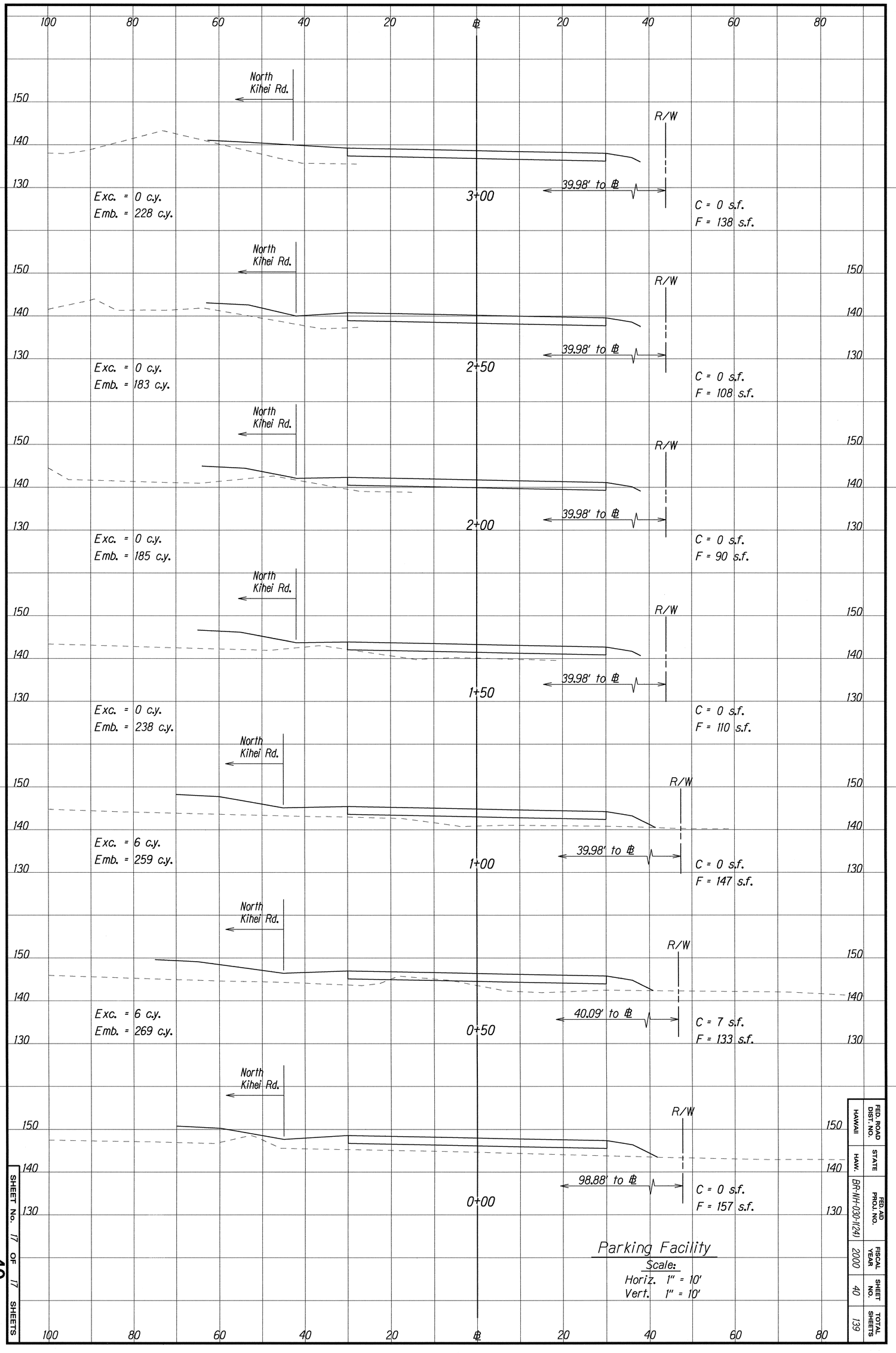

FED. ROAD DIST. NO.	STATE	FED. AID PROJ. NO.	FISCAL YEAR	SHEET NO.	TOTAL SHEETS
HAWAII	HAW.	BR-WH-030-1(24)	2000	40	139

SHEET No. 17 OF 17 SHEETS