

INDEX TO DRAWINGS	
SHEET NO.	DESCRIPTION
1	TITLE SHEET
2	STANDARD PLANS SUMMARY
3	GENERAL NOTES AND LEGENDS
4 - 5	TYPICAL SECTIONS AND DETAILS
6 - 13	ROADWAY PLANS
14 - 17	DRAINAGE DETAILS
18 - 20	GUARDRAIL POST LAYOUT AND ERECTION DETAILS
21	PAVEMENT MARKINGS LEGEND, DETAILS AND NOTES
22 - 29	SIGNING AND PAVEMENT MARKING PLAN
30	SIGN PANEL LAYOUT AND NOTES
31 - 32	MISCELLANEOUS SUMMARIES
33 - 35	CROSS SECTIONS

STATE OF HAWAII

DEPARTMENT OF TRANSPORTATION

HIGHWAYS DIVISION

HONOLULU, HAWAII

"AS-BUILT"

PLANS FOR

HONOAPIILANI HIGHWAY RESURFACING

NORTH KIHAI ROAD TO MCGREGOR POINT

AND TUNNEL SECTION

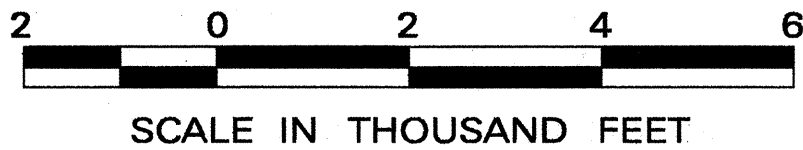
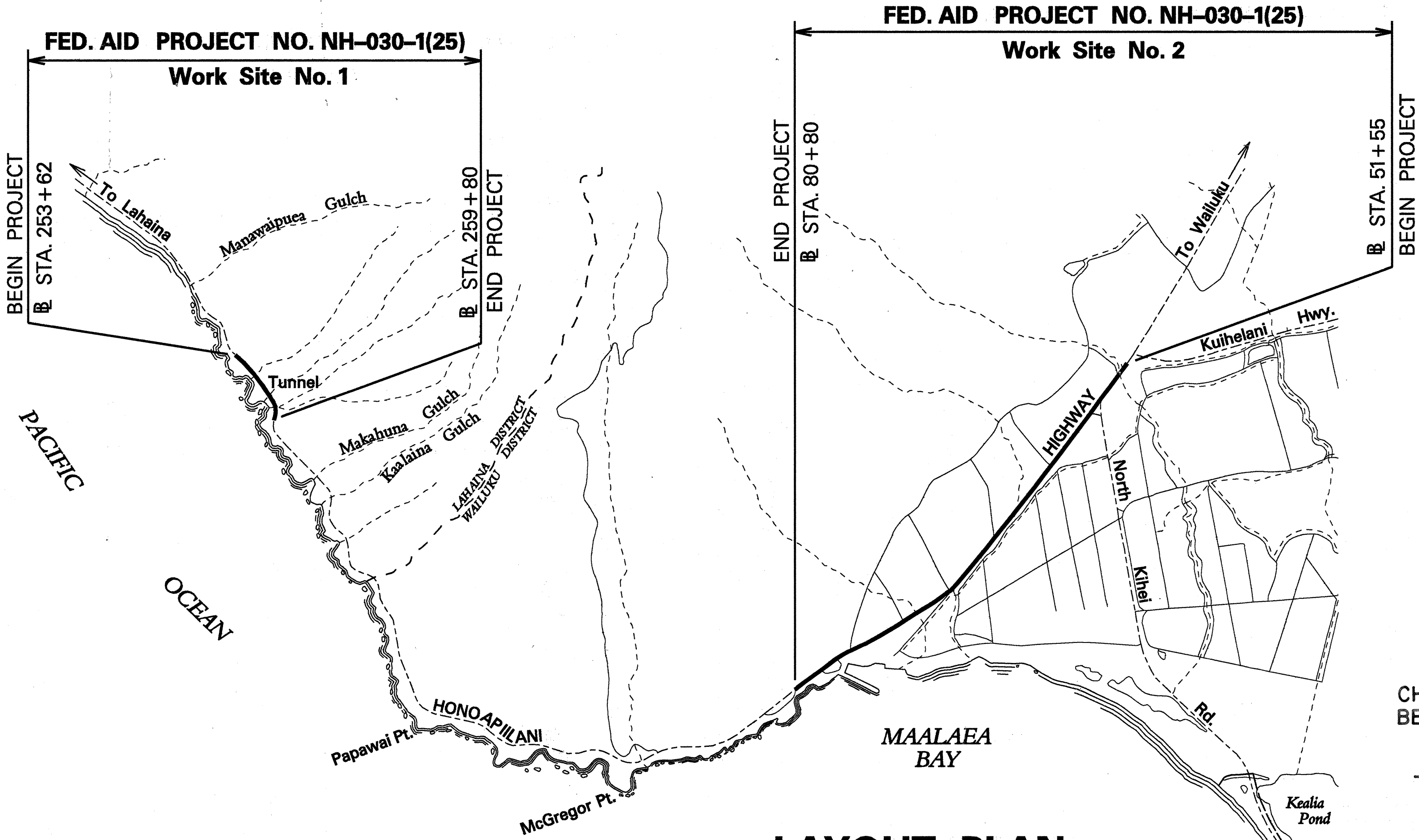

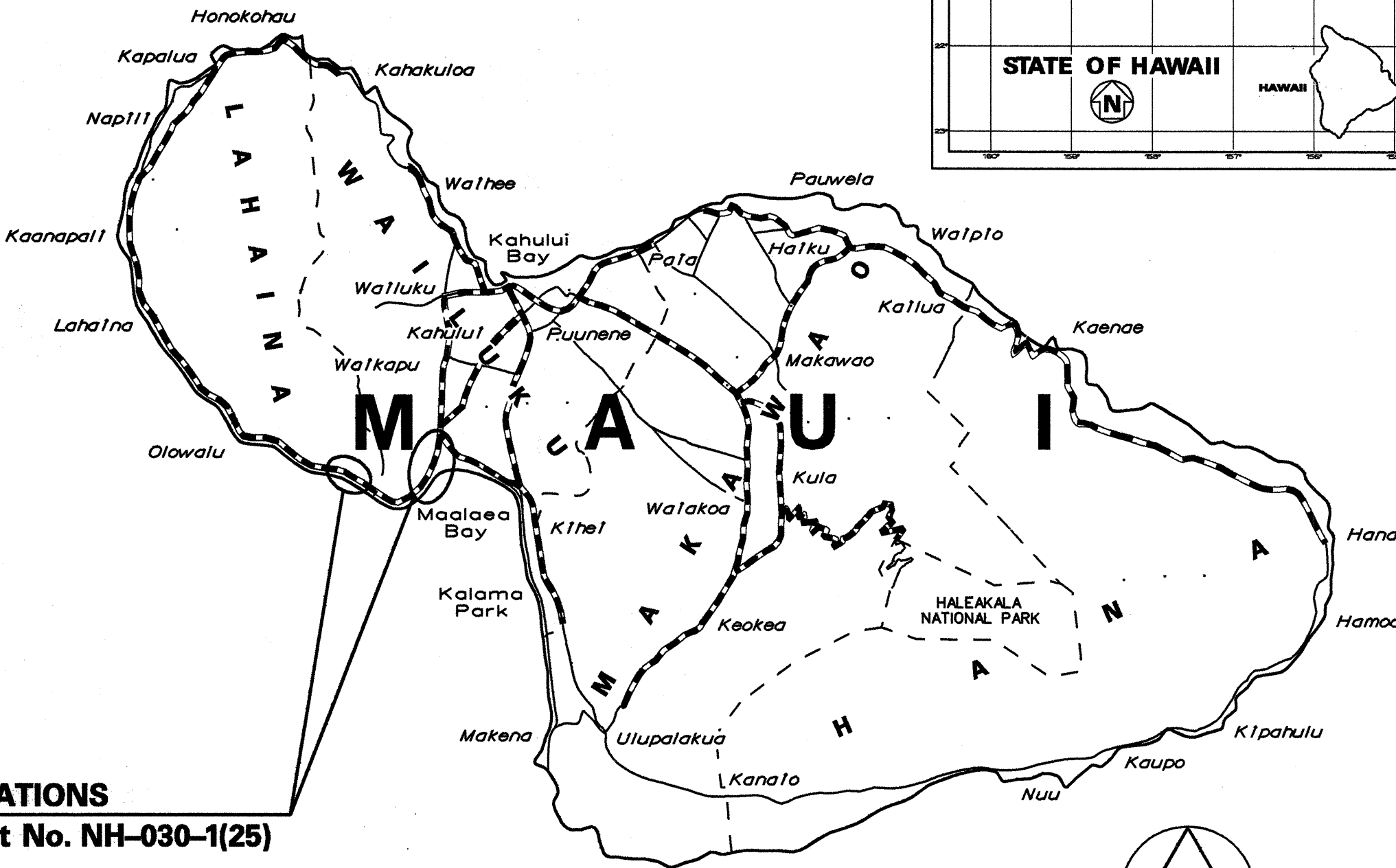
FEDERAL-AID PROJECT NO. NH-030-1(25)

DISTRICT OF WAILUKU

ISLAND OF MAUI

PROJECT LOCATIONS

Fed. Aid Project No. NH-030-1(25)



LAYOUT PLAN

LENGTH OF PROJECT.....2.50 MILES

FEDERAL AID PROJECTS PREVIOUSLY CONSTRUCTED OR UNDER CONSTRUCTION

MILE POST 10.32 TO MILE POST 10.42

MILE POST 5.03 TO MILE POST 7.53

DESIGN DESIGNATION

ADT (1995)	21,980
ADT (2005)	25,440
DHV	2,160
D (Design)	55/45
T (Design)	3.0 %
V	50 M.P.H.

CHANGES MADE DURING CONSTRUCTION HAVE BEEN NOTED ON THESE PLANS AND CHECKED BY:

RESIDENT ENGINEER

9/9/97

DATE

DEPARTMENT OF TRANSPORTATION STATE OF HAWAII	
APPROVED:	
<i>Kay Hays</i>	5/19/98
DIRECTOR OF TRANSPORTATION	DATE

DESIGNED BY

HYW-M

J. FRONDA

587-2246

APRIL, 1995

DATE

P.S. & E. BY

PHONE