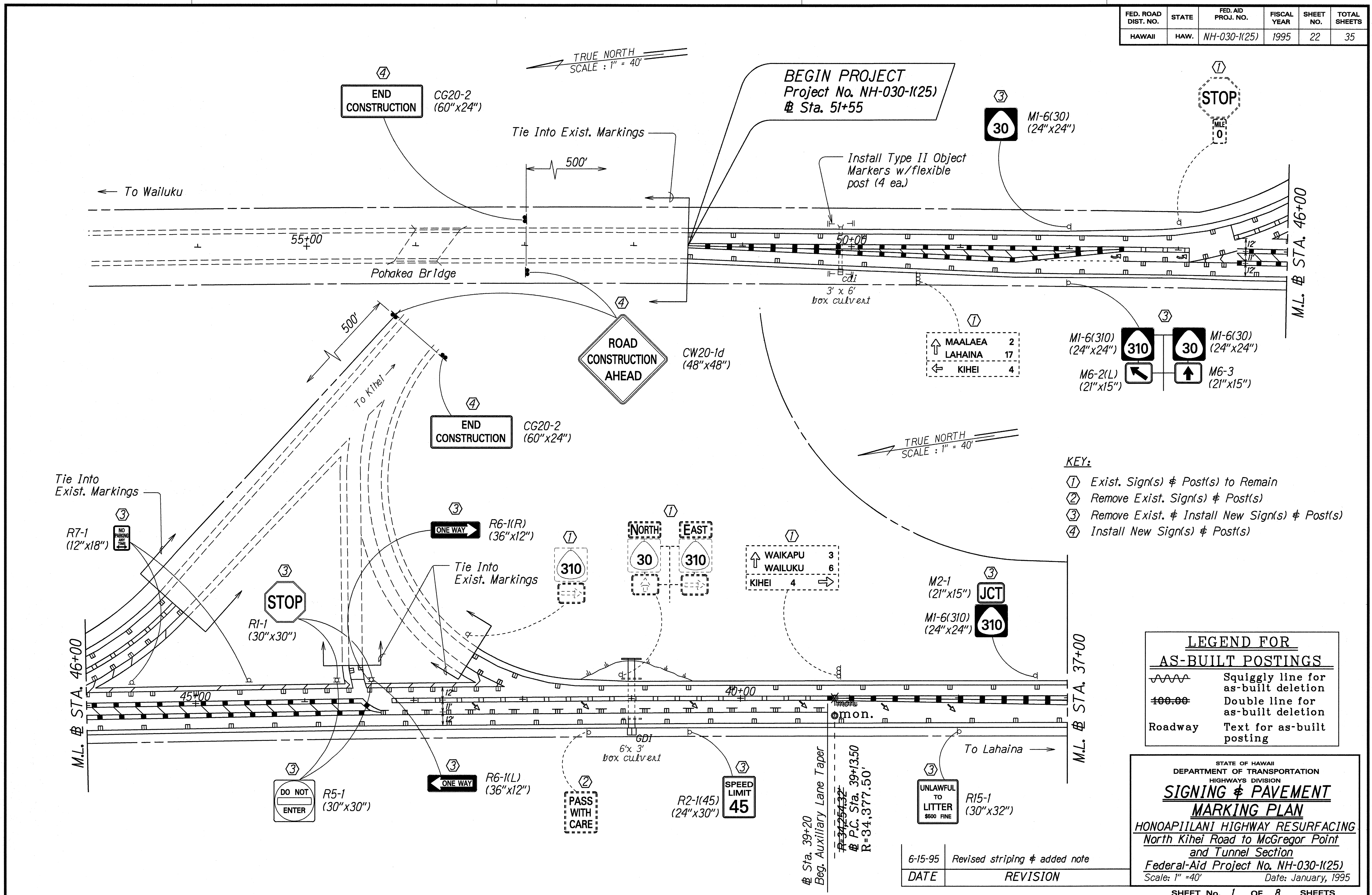


FED. ROAD DIST. NO.	STATE	FED. AID PROJ. NO.	FISCAL YEAR	SHEET NO.	TOTAL SHEETS
HAWAII	HAW.	NH-030-1(25)	1995	22	35



- KEY:**
- ① Exist. Sign(s) & Post(s) to Remain
 - ② Remove Exist. Sign(s) & Post(s)
 - ③ Remove Exist. & Install New Sign(s) & Post(s)
 - ④ Install New Sign(s) & Post(s)

LEGEND FOR AS-BUILT POSTINGS

	Squiggly line for as-built deletion
	Double line for as-built deletion
Roadway	Text for as-built posting

STATE OF HAWAII
DEPARTMENT OF TRANSPORTATION
HIGHWAYS DIVISION

SIGNING & PAVEMENT MARKING PLAN

HONOAPIILANI HIGHWAY RESURFACING
North Kihai Road to McGregor Point
and Tunnel Section
Federal-Aid Project No. NH-030-1(25)
Scale: 1" = 40' Date: January, 1995

SHEET No. 1 OF 8 SHEETS

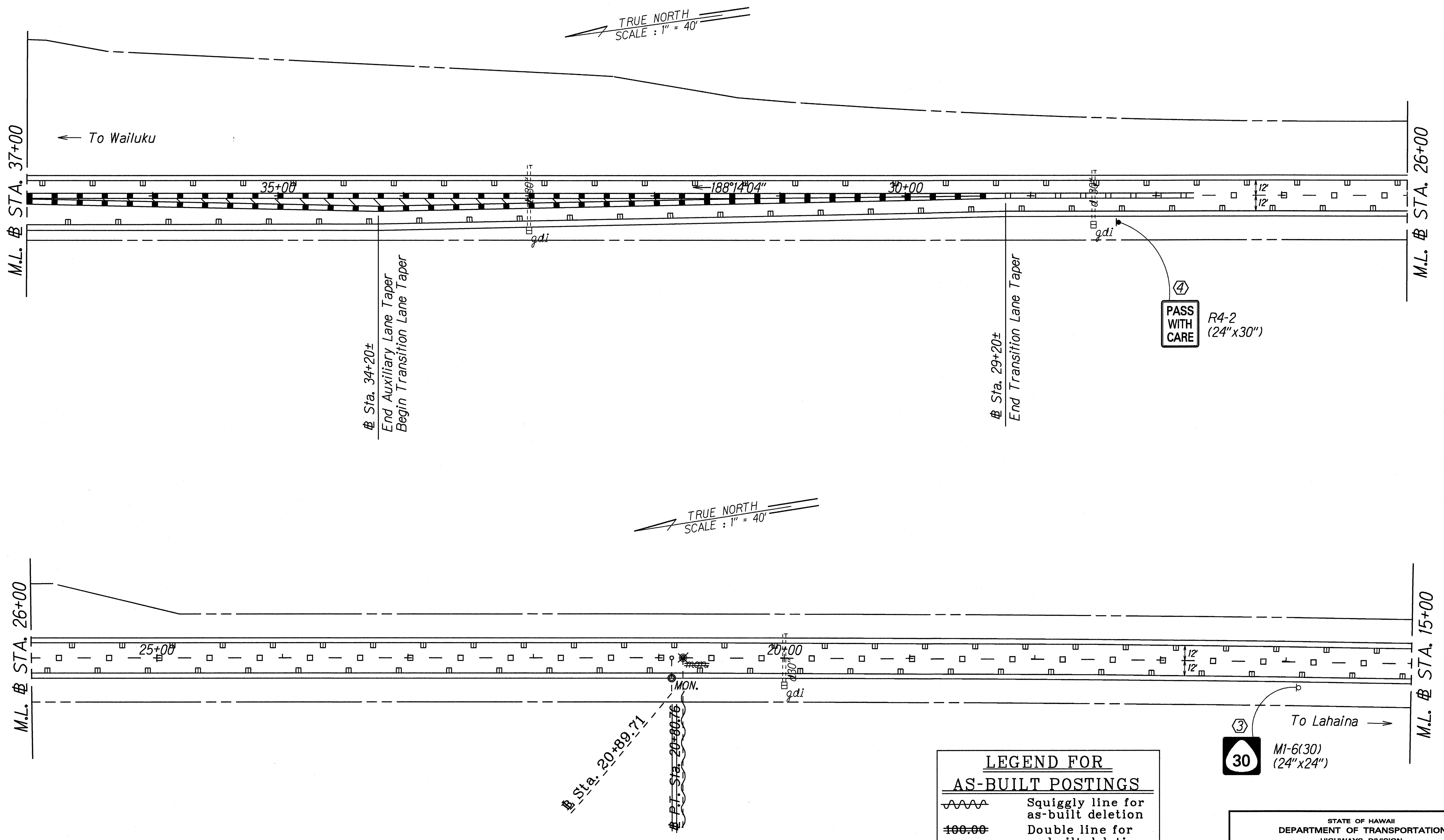
ORIGINAL PLAN	DATE
SURVEY PLOTTED BY	6-15-95
DRAWN BY	J. Guerrero, M. Howells
TRACED BY	J. C. Pagan
DESIGNED BY	Logan, Cris
CHECKED BY	Shomplighi

DATE	REVISION
6-15-95	Revised striping & added note

"AS-BUILT"

ADD. 22

FED. ROAD DIST. NO.	STATE	FED. AID PROJ. NO.	FISCAL YEAR	SHEET NO.	TOTAL SHEETS
HAWAII	HAW.	NH-030-1(25)	1995	23	35




ORIGINAL PLAN	DATE
SURVEY PLATTER BY	6-15-95
DRAWN BY	L. Ghezzi
DESIGNED BY	C. P. B. B. B.
QUANTITIES BY	
CHECKED BY	

- KEY:**
- ① Exist. Sign(s) & Post(s) to Remain
 - ② Remove Exist. Sign(s) & Post(s)
 - ③ Remove Exist. & Install New Sign(s) & Post(s)
 - ④ Install New Sign(s) & Post(s)

LEGEND FOR AS-BUILT POSTINGS

	Squiggly line for as-built deletion
	Double line for as-built deletion
Roadway	Text for as-built posting

DATE	REVISION
6-15-95	Revised notes



STATE OF HAWAII
DEPARTMENT OF TRANSPORTATION
HIGHWAYS DIVISION

SIGNING & PAVEMENT MARKING PLAN

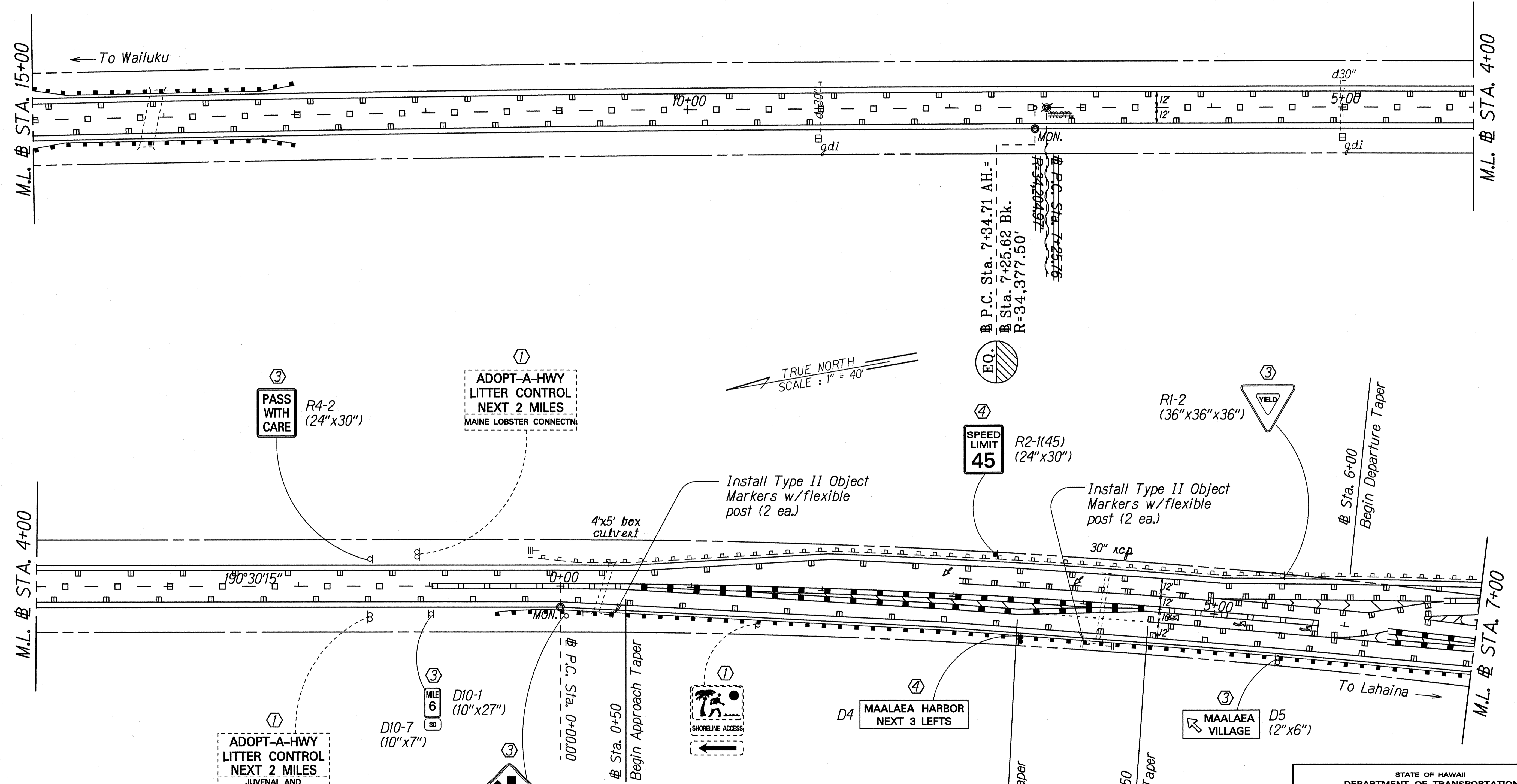
HONOAPIILANI HIGHWAY RESURFACING
North Kihei Road to McGregor Point
and Tunnel Section
Federal-Aid Project No. NH-030-1(25)
Scale: 1" = 40' Date: January, 1995

"AS-BUILT"

ADD. 23

FED. ROAD DIST. NO.	STATE	FED. AID PROJ. NO.	FISCAL YEAR	SHEET NO.	TOTAL SHEETS
HAWAII	HAW.	NH-030-1(25)	1995	24	35

TRUE NORTH
SCALE: 1" = 40'



KEY:

- ① Exist. Sign(s) & Post(s) to Remain
- ② Remove Exist. Sign(s) & Post(s)
- ③ Remove Exist. & Install New Sign(s) & Post(s)
- ④ Install New Sign(s) & Post(s)

LEGEND FOR AS-BUILT POSTINGS	
	Squiggly line for as-built deletion
	Double line for as-built deletion
Roadway	Text for as-built posting

DATE	REVISION
6-15-95	Revised striping and note

STATE OF HAWAII
DEPARTMENT OF TRANSPORTATION
HIGHWAYS DIVISION

SIGNING & PAVEMENT MARKING PLAN

HONOAPIILANI HIGHWAY RESURFACING
North Kihei Road to McGregor Point
and Tunnel Section
Federal-Aid Project No. NH-030-1(25)
Scale: 1" = 40' Date: January, 1995

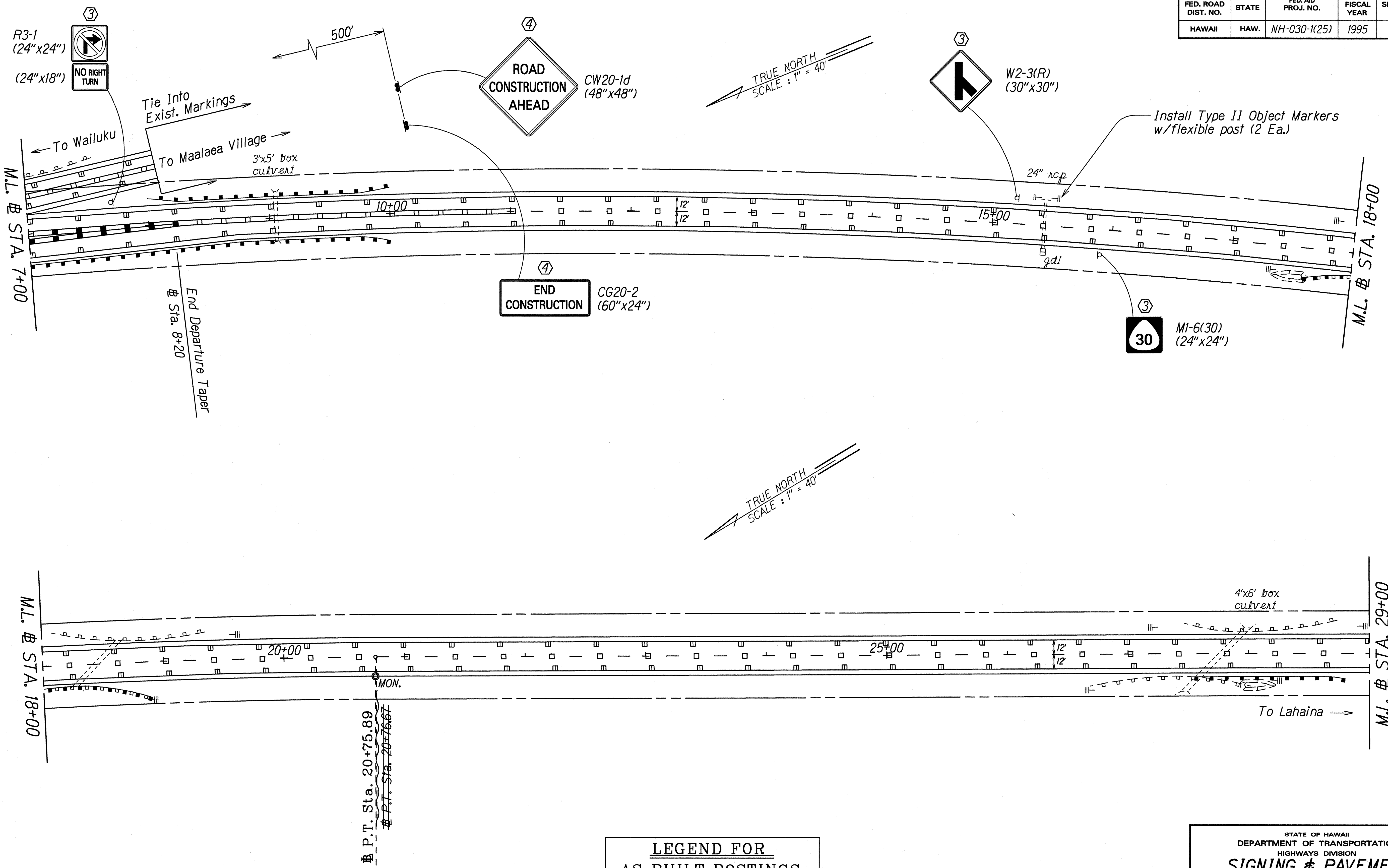
SHEET No. 3 OF 8 SHEETS

SURVEY PLOTTED BY: DATE: 6-15-95
 ORIGINAL PLAN
 DRAWN BY: J. Guzman/M. Howells
 TRACED BY: J. Guzman/M. Howells
 NOTE BOOK
 DESIGNED BY: C. Reiser
 CHECKED BY: J. Guzman/M. Howells

"AS-BUILT"

ADD. 24

FED. ROAD DIST. NO.	STATE	FED. AID PROJ. NO.	FISCAL YEAR	SHEET NO.	TOTAL SHEETS
HAWAII	HAW.	NH-030-1(25)	1995	25	35



ORIGINAL PLAN	DATE
SURVEY PLATTED BY	JAN. 1995
DRAWN BY	J. G. GILBERT
DESIGNED BY	C. B. BARRON
CHECKED BY	
APPROVED BY	

LEGEND FOR AS-BUILT POSTINGS	
~~~~~	Squiggly line for as-built deletion
==	Double line for as-built deletion
Roadway	Text for as-built posting

- KEY:**
- ① Exist. Sign(s) & Post(s) to Remain
  - ② Remove Exist. Sign(s) & Post(s)
  - ③ Remove Exist. & Install New Sign(s) & Post(s)
  - ④ Install New Sign(s) & Post(s)

STATE OF HAWAII  
DEPARTMENT OF TRANSPORTATION  
HIGHWAYS DIVISION

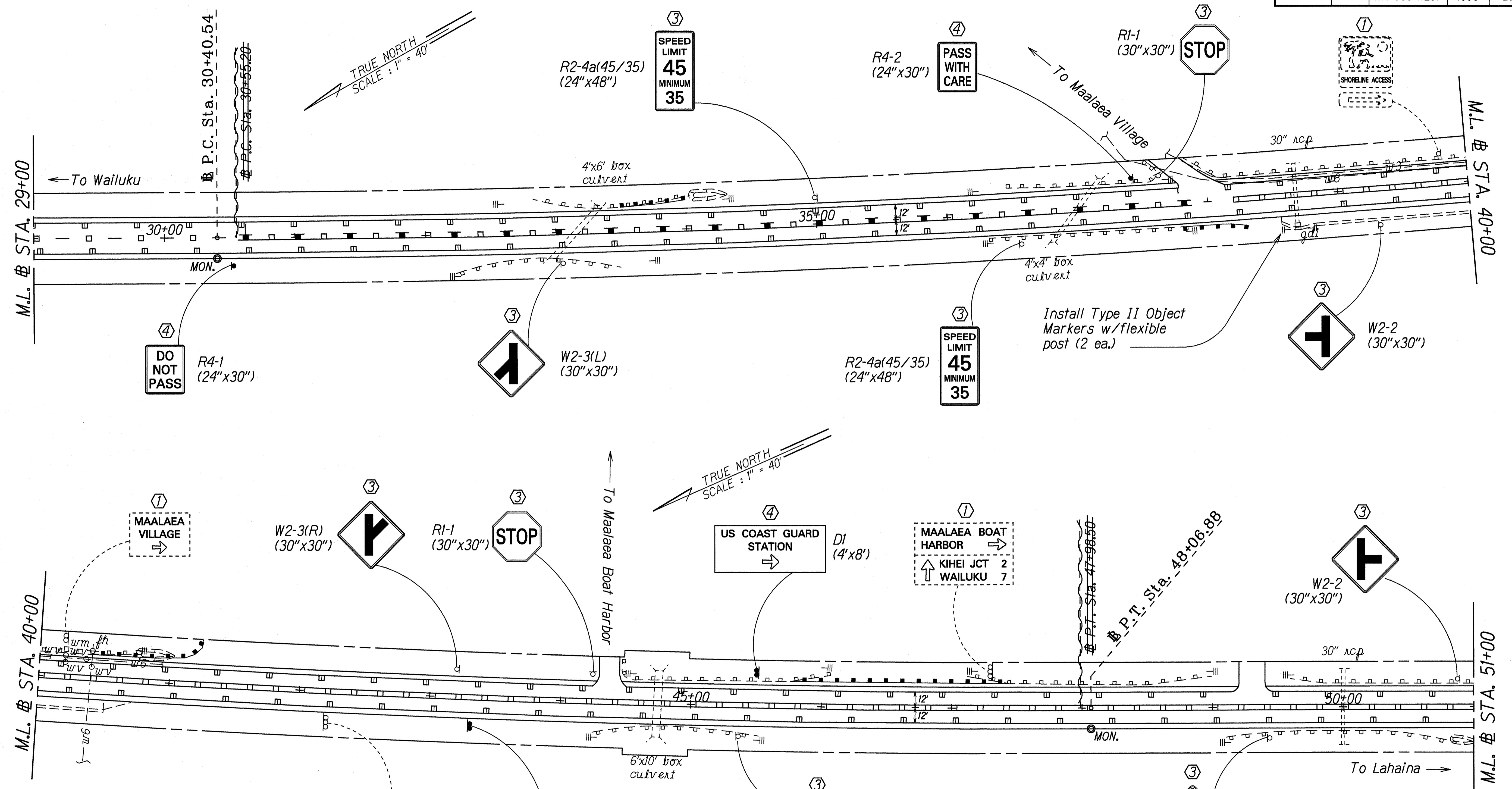
**SIGNING & PAVEMENT MARKING PLAN**

HONOAPIILANI HIGHWAY RESURFACING  
North Kihei Road to McGregor Point  
and Tunnel Section  
Federal-Aid Project No. NH-030-1(25)  
Scale: 1" = 40' Date: January, 1995

SHEET No. 4 OF 8 SHEETS

"AS-BUILT"

FED. ROAD DIST. NO.	STATE	FED. AID PROJ. NO.	FISCAL YEAR	SHEET NO.	TOTAL SHEETS
HAWAII	HAW.	NH-030-1(25)	1995	26	35



ORIGINAL PLAN	DATE
SURVEY PLOTTED BY	6-5-95
DRAWN BY	J. Guerrero/M. Howells
TRACED BY	
DESIGNED BY	C. Berger
CHECKED BY	
DATE	

LEGEND FOR AS-BUILT POSTINGS	
	Squiggly line for as-built deletion
	Double line for as-built deletion
Roadway	Text for as-built posting

- KEY:
- ① Exist. Sign(s) & Post(s) to Remain
  - ② Remove Exist. Sign(s) & Post(s)
  - ③ Remove Exist. & Install New Sign(s) & Post(s)
  - ④ Install New Sign(s) & Post(s)

STATE OF HAWAII  
DEPARTMENT OF TRANSPORTATION  
HIGHWAYS DIVISION

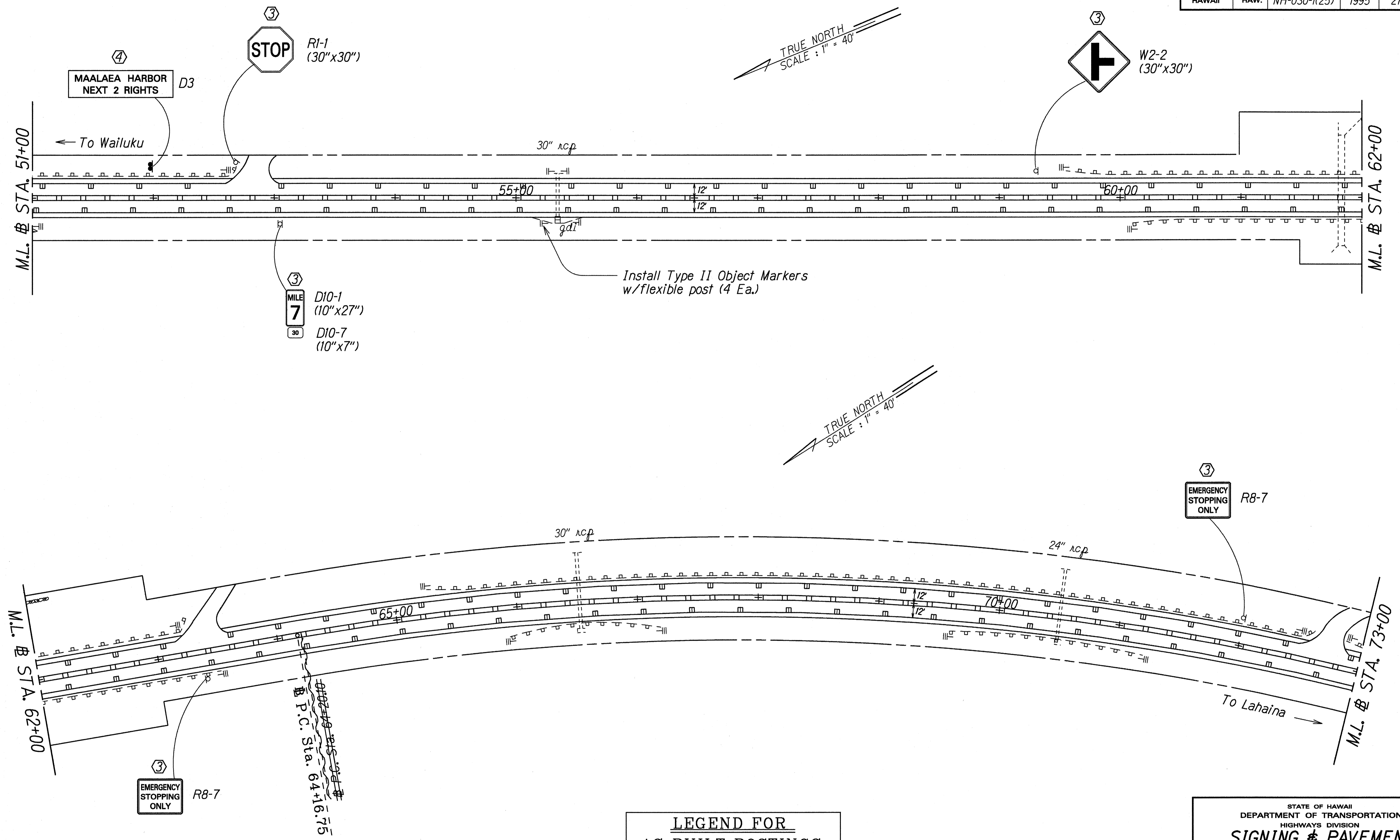
**SIGNING & PAVEMENT  
MARKING PLAN**

HONOAPIILANI HIGHWAY RESURFACING  
North Kihei Road to McGregor Point  
and Tunnel Section  
Federal-Aid Project No. NH-030-1(25)  
Scale: 1" = 40' Date: January, 1995

SHEET No. 5 OF 8 SHEETS

"AS-BUILT"

FED. ROAD DIST. NO.	STATE	FED. AID PROJ. NO.	FISCAL YEAR	SHEET NO.	TOTAL SHEETS
HAWAII	HAW.	NH-030-1(25)	1995	27	35



ORIGINAL PLAN	DATE
SURVEY PLOTTED BY	JAN. 1995
DRAWN BY	J. GUERREIRO
TRACED BY	
DESIGNED BY	C. REBERG
CHECKED BY	
NOTE BOOK	
LOG/IN	0215
DATE	
CHECKED BY	
DATE	

LEGEND FOR AS-BUILT POSTINGS	
	Squiggly line for as-built deletion
	Double line for as-built deletion
Roadway	Text for as-built posting

- KEY:
- ① Exist. Sign(s) & Post(s) to Remain
  - ② Remove Exist. Sign(s) & Post(s)
  - ③ Remove Exist. & Install New Sign(s) & Post(s)
  - ④ Install New Sign(s) & Post(s)

STATE OF HAWAII  
DEPARTMENT OF TRANSPORTATION  
HIGHWAYS DIVISION

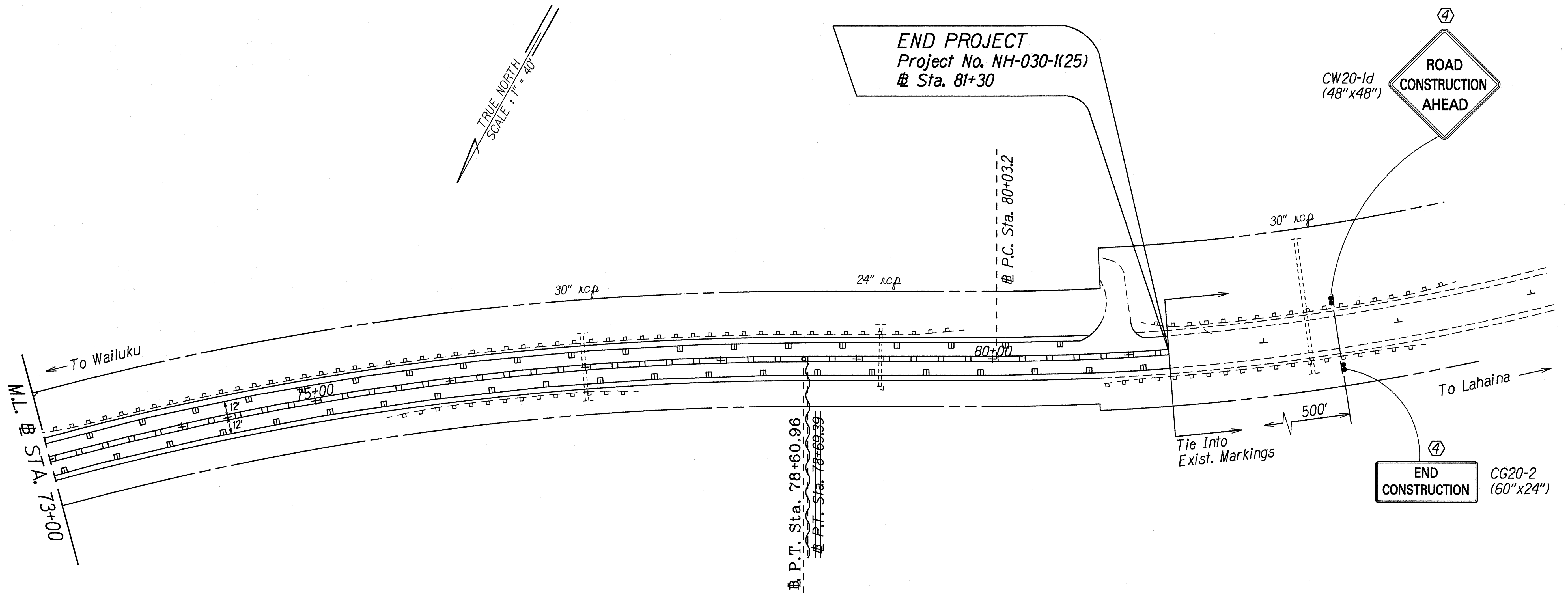
**SIGNING & PAVEMENT MARKING PLAN**

HONOAPIILANI HIGHWAY RESURFACING  
North Kihei Road to McGregor Point  
and Tunnel Section  
Federal-Aid Project No. NH-030-1(25)  
Scale: 1" = 40' Date: January, 1995

SHEET No. 6 OF 8 SHEETS

"AS-BUILT"

FED. ROAD DIST. NO.	STATE	FED. AID PROJ. NO.	FISCAL YEAR	SHEET NO.	TOTAL SHEETS
HAWAII	HAW.	NH-030-1(25)	1995	28	35



ORIGINAL PLAN	DATE
SURVEY PLOTTED BY	JAN. 1995
DRAWN BY	J. GIBLIN
NOTED BY	C. BARBER
DESIGNED BY	
CHECKED BY	

LEGEND FOR AS-BUILT POSTINGS	
	Squiggly line for as-built deletion
	Double line for as-built deletion
Roadway	Text for as-built posting

- KEY:
- ① Exist. Sign(s) & Post(s) to Remain
  - ② Remove Exist. Sign(s) & Post(s)
  - ③ Remove Exist. & Install New Sign(s) & Post(s)
  - ④ Install New Sign(s) & Post(s)

STATE OF HAWAII  
DEPARTMENT OF TRANSPORTATION  
HIGHWAYS DIVISION

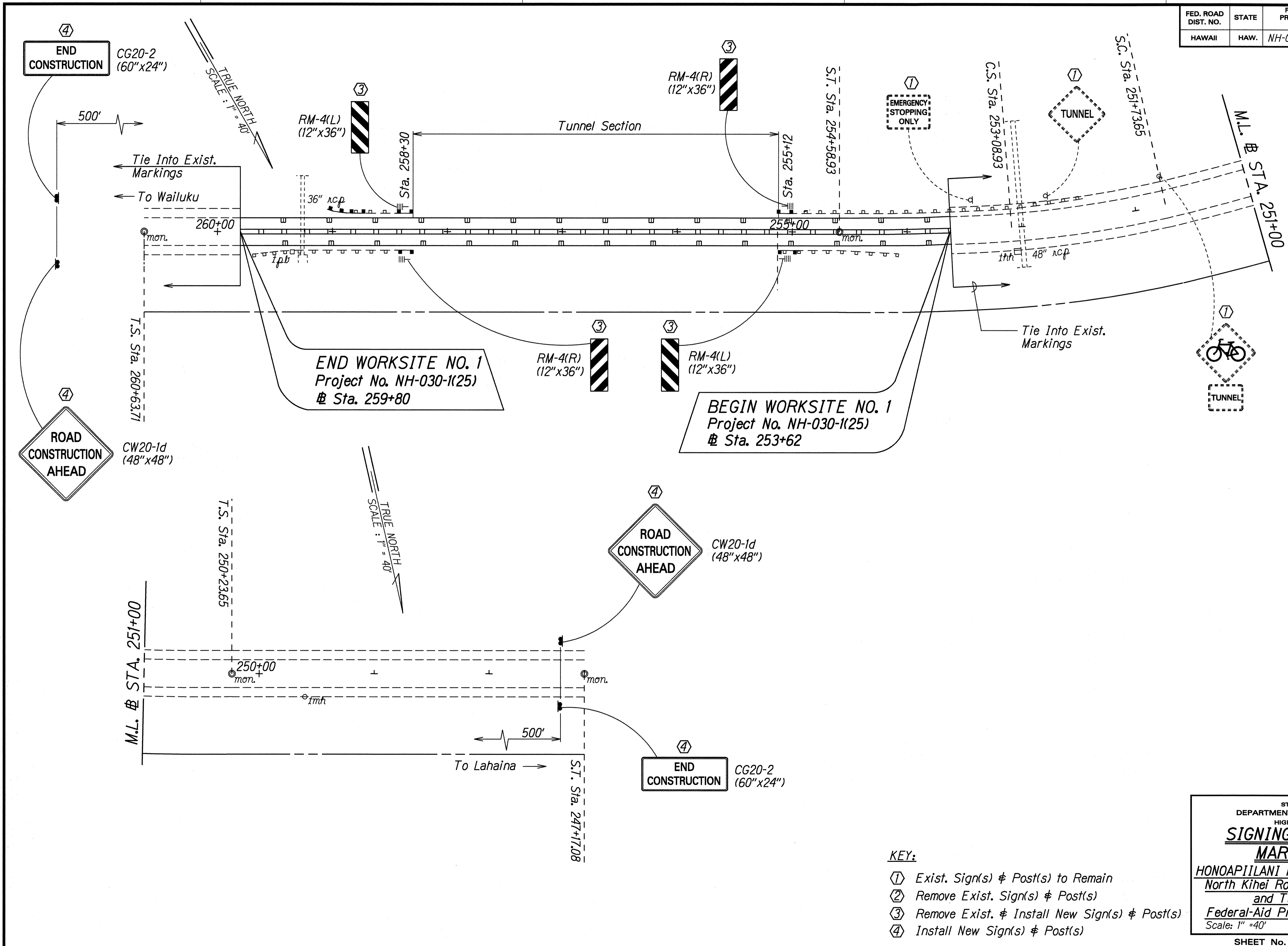
**SIGNING & PAVEMENT MARKING PLAN**

**HONOAPIILANI HIGHWAY RESURFACING**  
North Kihei Road to McGregor Point  
and Tunnel Section  
Federal-Aid Project No. NH-030-1(25)  
Scale: 1" = 40' Date: January, 1995

SHEET No. 7 OF 8 SHEETS

"AS-BUILT"

FED. ROAD DIST. NO.	STATE	FED. AID PROJ. NO.	FISCAL YEAR	SHEET NO.	TOTAL SHEETS
HAWAII	HAW.	NH-030-1(25)	1995	29	35



DATE: Jan. 1995  
 SURVEY PLOTTED BY: J.L. GUERIN  
 DRAWN BY: J.L. GUERIN  
 NOTE BOOK: 10/19/95  
 DESIGNED BY: G. FERRISS  
 CHECKED BY: J. SPANGLER

- KEY:**
- ① Exist. Sign(s) & Post(s) to Remain
  - ② Remove Exist. Sign(s) & Post(s)
  - ③ Remove Exist. & Install New Sign(s) & Post(s)
  - ④ Install New Sign(s) & Post(s)

STATE OF HAWAII  
 DEPARTMENT OF TRANSPORTATION  
 HIGHWAYS DIVISION

**SIGNING & PAVEMENT MARKING PLAN**

HONOAPIILANI HIGHWAY RESURFACING  
 North Kihei Road to McGregor Point  
 and Tunnel Section  
 Federal-Aid Project No. NH-030-1(25)  
 Scale: 1" = 40' Date: January, 1995

SHEET No. 8 OF 8 SHEETS