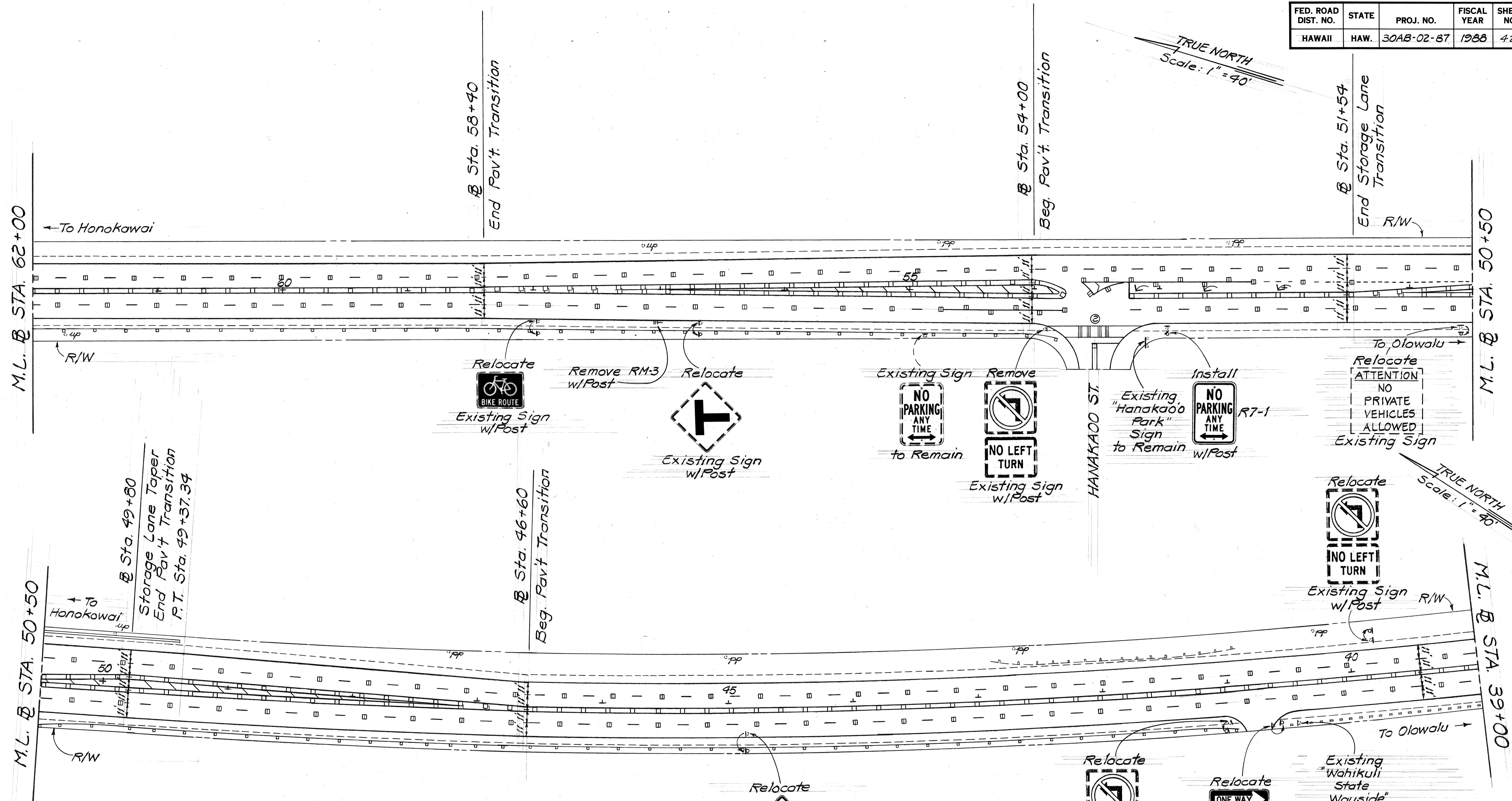


FED. ROAD DIST. NO.	STATE	PROJ. NO.	FISCAL YEAR	SHEET NO.	TOTAL SHEETS
HAWAII	HAW.	30AB-02-87	1988	42	84



TRUE NORTH
Scale: 1" = 90'

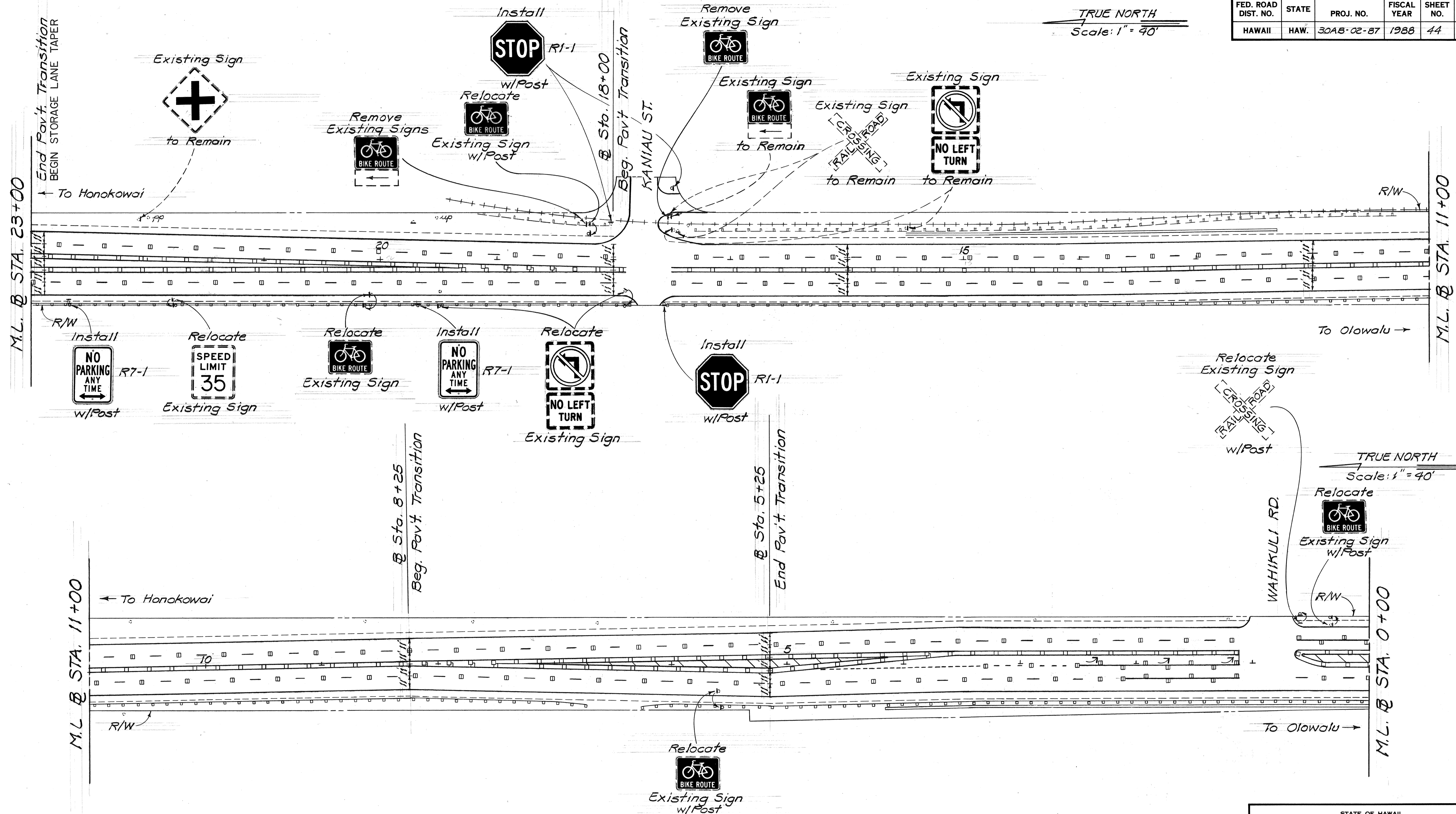
TRUE NORTH
Scale: 1" = 90'

DATE	
SURVEY PLOTTED BY	
DRAWN BY	
DESIGNED BY	
QUANTITIES BY	
CHECKED BY	
NO.	

STATE OF HAWAII
DEPARTMENT OF TRANSPORTATION
HIGHWAYS DIVISION
SIGNING AND PAVEMENT MARKING PLAN
HONOAPIILANI HWY. WIDEN'G.
KAANAPALI TO LAHAINA
PROJECT NO. 30AB-02-87
Scale: As Shown Date: May, 1988
SHEET No. 73 OF 9 SHEETS

FED. ROAD DIST. NO.	STATE	PROJ. NO.	FISCAL YEAR	SHEET NO.	TOTAL SHEETS
HAWAII	HAW.	30AB-02-87	1988	44	84

TRUE NORTH
Scale: 1" = 40'

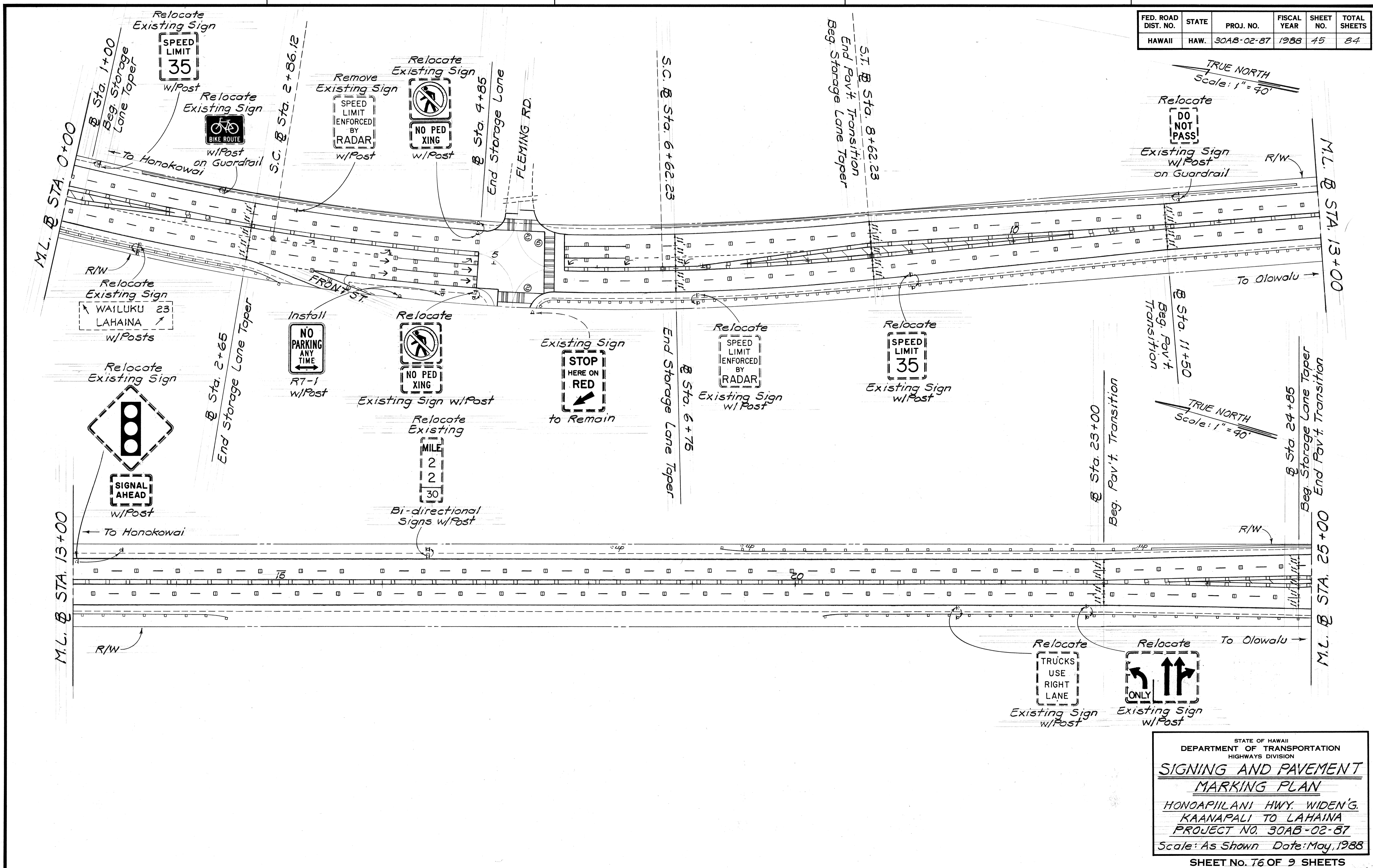


TRUE NORTH
Scale: 1" = 40'

STATE OF HAWAII
DEPARTMENT OF TRANSPORTATION
HIGHWAYS DIVISION
SIGNING AND PAVEMENT MARKING PLAN
HONOAPIILANI HWY. WIDEN'G.
KAANAPALI TO LAHAINA
PROJECT NO. 30AB-02-87
Scale: As Shown Date: May, 1988
SHEET No. 75 OF 9 SHEETS

DATE	_____
SURVEY PLOTTED BY	_____
DRAWN BY	_____
DESIGNED BY	_____
CHECKED BY	_____
ORIGINAL PLAN	_____
NOTE BOOK	_____
No.	_____

FED. ROAD DIST. NO.	STATE	PROJ. NO.	FISCAL YEAR	SHEET NO.	TOTAL SHEETS
HAWAII	HAW.	30AB-02-87	1988	45	84



DATE	_____
DESIGNED BY	_____
DRAWN BY	_____
CHECKED BY	_____
QUANTITIES BY	_____
NOTE BOOK	_____
ORIGINAL PLAN	_____

STATE OF HAWAII
DEPARTMENT OF TRANSPORTATION
HIGHWAYS DIVISION

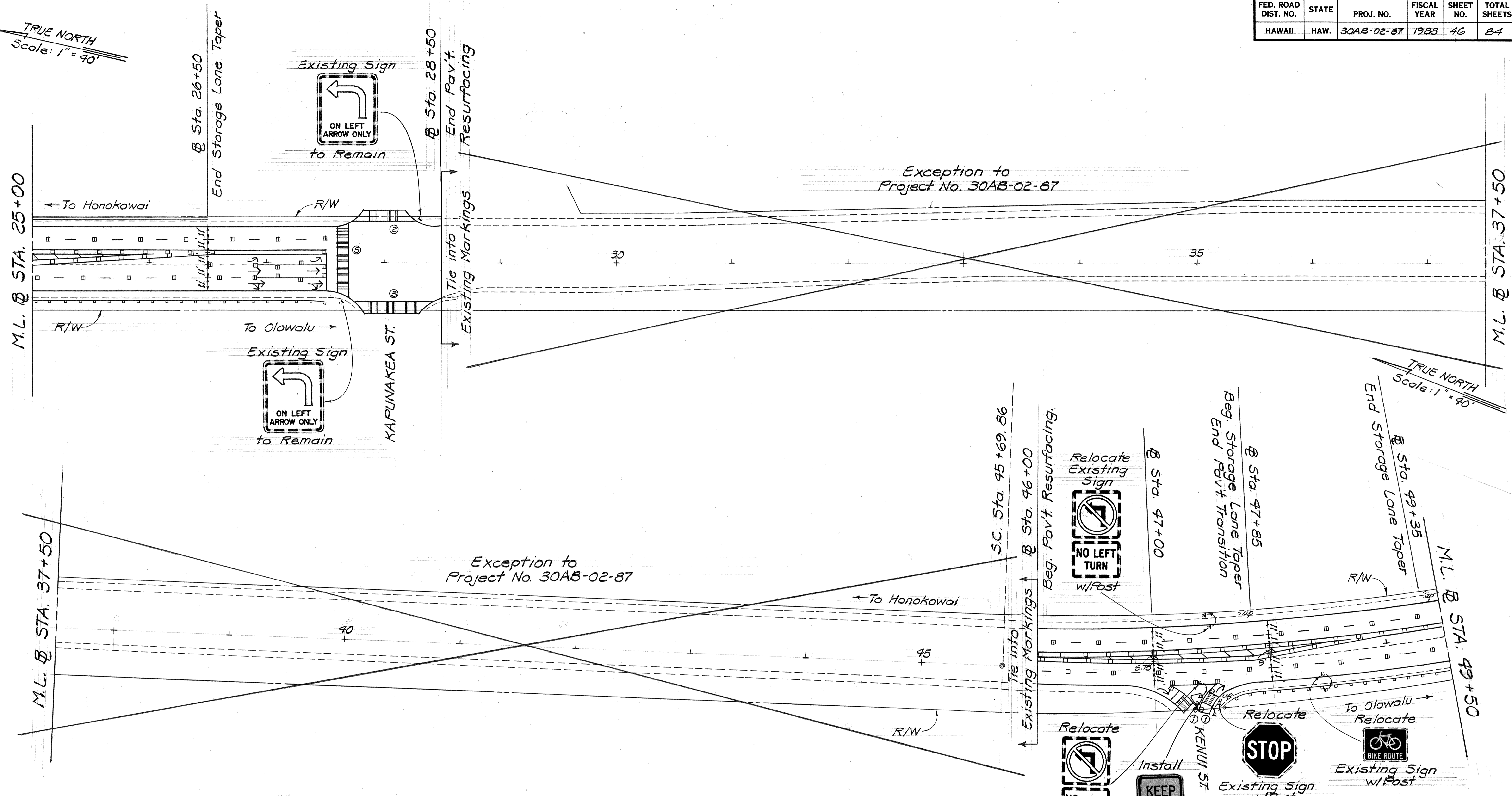
**SIGNING AND PAVEMENT
MARKING PLAN**

HONOAPIILANI HWY. WIDEN'G.
KAANAPALI TO LAHAINA
PROJECT NO. 30AB-02-87
Scale: As Shown Date: May, 1988

SHEET No. 16 OF 9 SHEETS

FED. ROAD DIST. NO.	STATE	PROJ. NO.	FISCAL YEAR	SHEET NO.	TOTAL SHEETS
HAWAII	HAW.	30AB-02-87	1988	46	84

TRUE NORTH
Scale: 1" = 90'

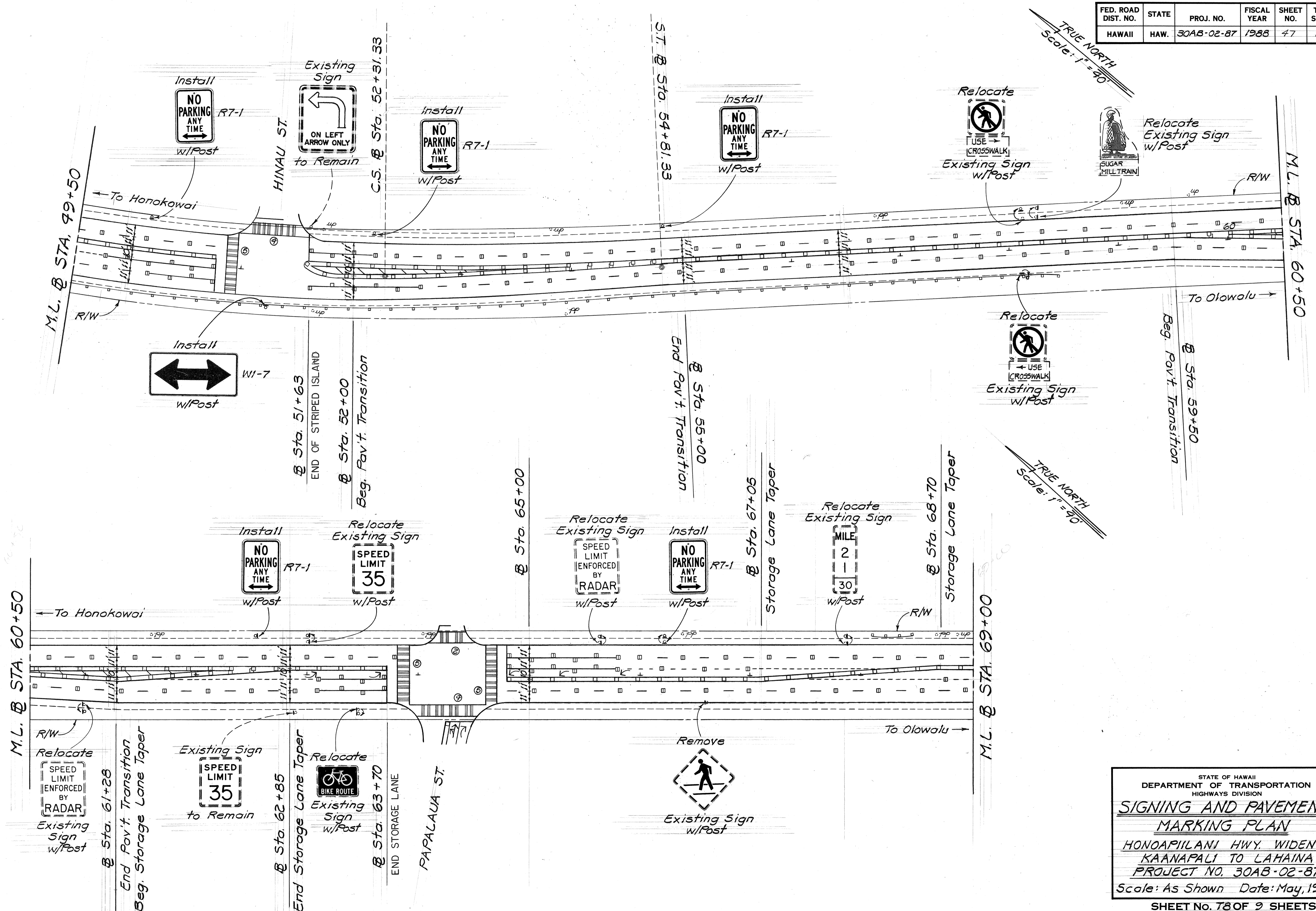


TRUE NORTH
Scale: 1" = 90'

DATE	
SURVEY PLOTTED BY	
DRAWN BY	
DESIGNED BY	
CHECKED BY	
ORIGINAL PLAN	
NOTE BOOK	
No.	

STATE OF HAWAII
DEPARTMENT OF TRANSPORTATION
HIGHWAYS DIVISION
SIGNING AND PAVEMENT MARKING PLAN
HONOAPIILANI HWY. WIDEN'G.
KAANAPALI TO LAHAINA
PROJECT NO. 30AB-02-87
Scale: As Shown Date: May, 1988
SHEET No. 77 OF 9 SHEETS

FED. ROAD DIST. NO.	STATE	PROJ. NO.	FISCAL YEAR	SHEET NO.	TOTAL SHEETS
HAWAII	HAW.	30AB-02-87	1988	47	84



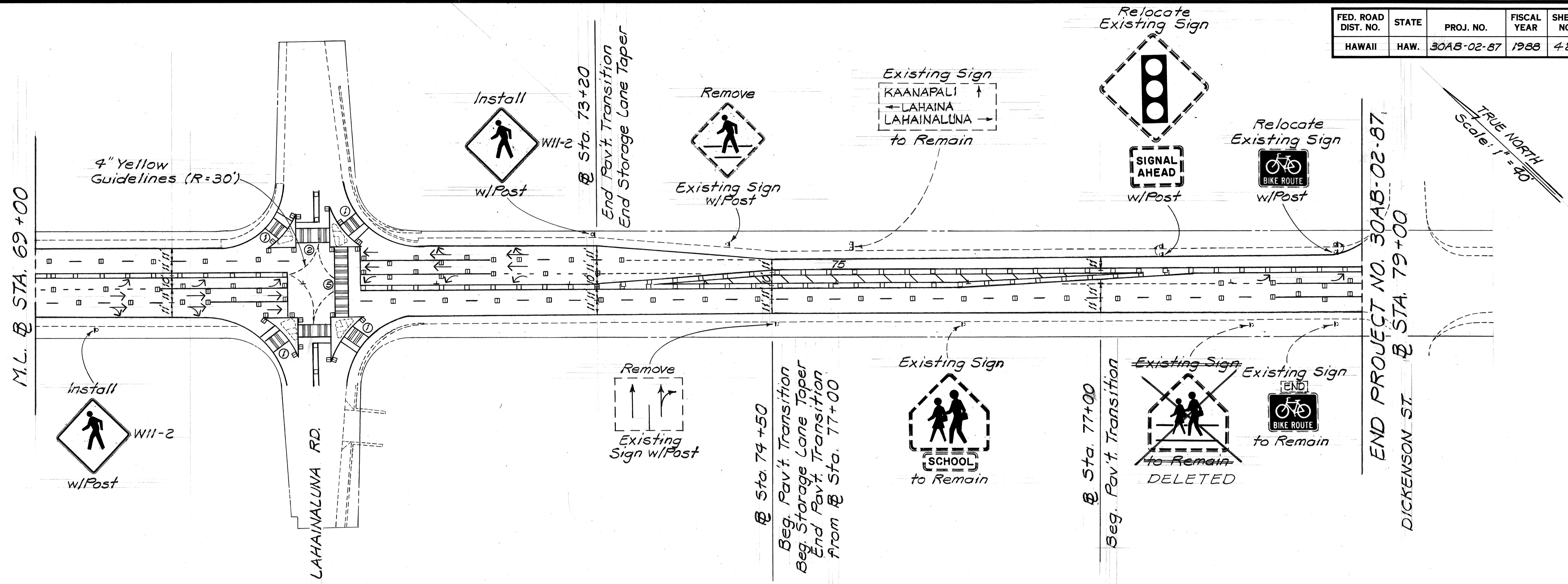
ORIGINAL PLAN	DATE
SURVEY PLOTTED BY	
DRAWN BY	
DESIGNED BY	
CHECKED BY	
NO.	

STATE OF HAWAII
DEPARTMENT OF TRANSPORTATION
HIGHWAYS DIVISION

SIGNING AND PAVEMENT MARKING PLAN

HONOAPIILANI HWY. WIDEN'G.
KAANAPALI TO LAHAINA
PROJECT NO. 30AB-02-87
Scale: As Shown Date: May, 1988
SHEET No. 78 OF 9 SHEETS

FED. ROAD DIST. NO.	STATE	PROJ. NO.	FISCAL YEAR	SHEET NO.	TOTAL SHEETS
HAWAII	HAW.	30AB-02-87	1988	48	84



ORIGINAL PLAN	DATE
SURVEY PLOTTED BY	
DRAWN BY	
DESIGNED BY	
QUANTITIES BY	
CHECKED BY	

STATE OF HAWAII
DEPARTMENT OF TRANSPORTATION
HIGHWAYS DIVISION

SIGNING AND PAVEMENT MARKING PLAN

HONOAPIILANI HWY. WIDEN'G.
KAANAPALI TO LAHAINA
PROJECT NO. 30AB-02-87

Scale: As Shown Date: May, 1988

SHEET No. 48 OF 9 SHEETS